



**N O R T H F A L L S**

*Offshore Wind Farm*

# **Onshore Outline Written Scheme of Investigation (OWSI) (Part 2 or 3) Clean)**

Document Reference:	7.12
Volume:	7
Date:	May 2025
Revision:	1



**NORTH FALLS**

*Offshore Wind Farm*

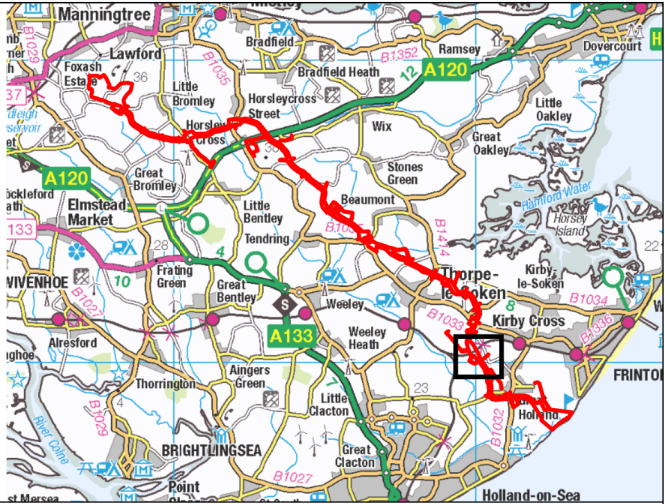
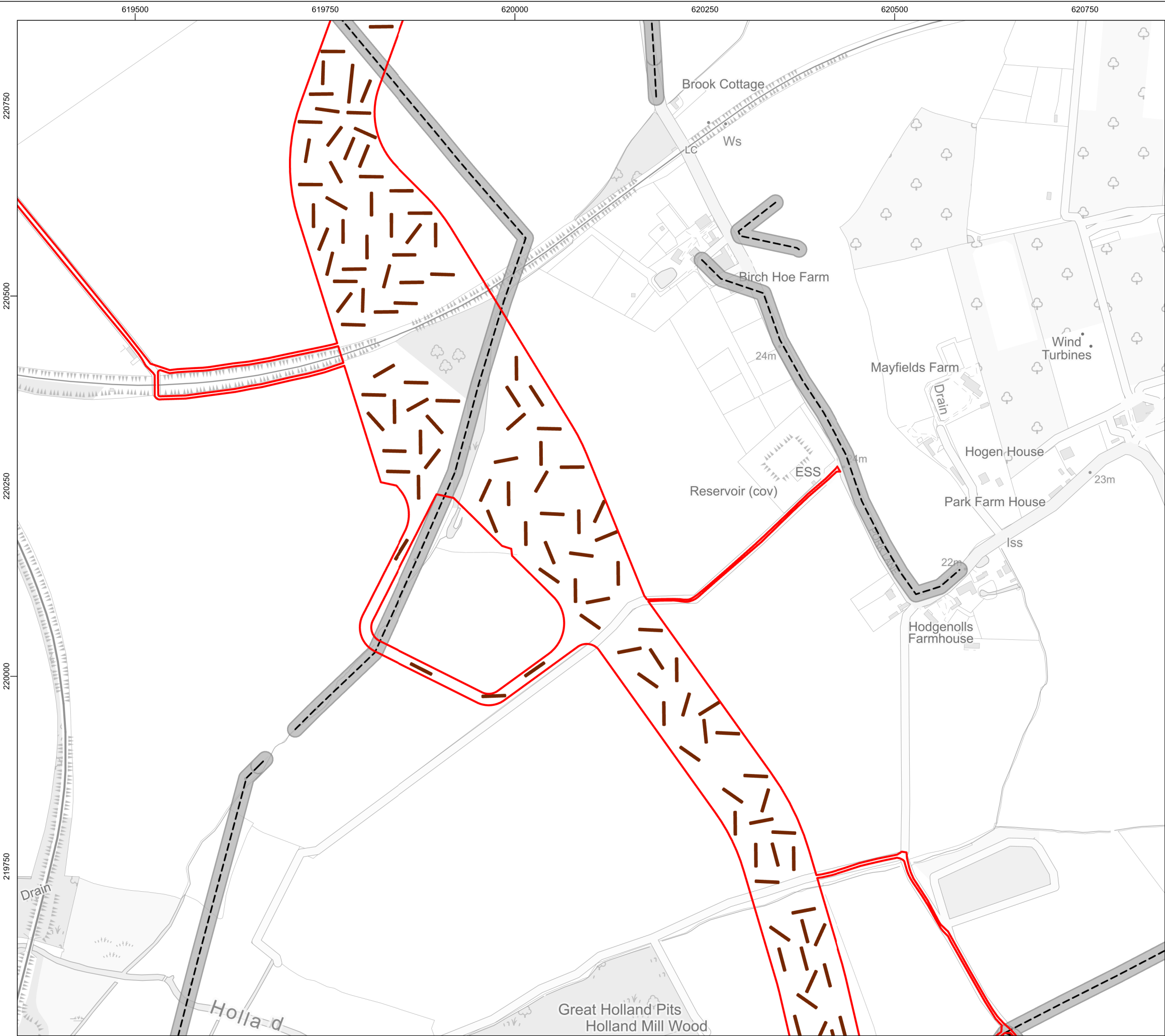
**Project Reference: EN010119**

<b>Project</b>	North Falls Offshore Wind Farm
<b>Document Title</b>	Onshore Outline Written Scheme of Investigation (WSI) (Part 2 of 3) (Clean)
<b>Document Reference</b>	7.12
<b>Supplier</b>	Royal HaskoningDHV
<b>Supplier Document ID</b>	PB9244-RHD-ZZ-ON-RP-ON-0281

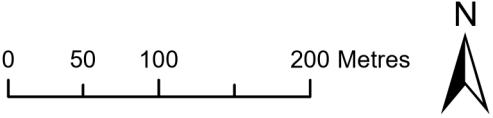
This document and any information therein are confidential property of North Falls Offshore Wind Farm Limited and without infringement neither the whole nor any extract may be disclosed, loaned, copied or used for manufacturing, provision of services or other purposes whatsoever without prior written consent of North Falls Offshore Wind Farm Limited, and no liability is accepted for loss or damage from any cause whatsoever from the use of the document. North Falls Offshore Wind Farm Limited retains the right to alter the document at any time unless a written statement to the contrary has been appended.

<b>Revision</b>	<b>Date</b>	<b>Status/Reason for Issue</b>	<b>Originator</b>	<b>Checked</b>	<b>Approved</b>
0	July 2024	Submission	RHDHV	NFOW	NFOW
1	May 2025	Deadline 5	RHDHV	NFOW	NFOW





- Legend**
- Onshore Project Area
  - Overhead Power Line
  - Overhead Power Line 10m Buffer
  - Phase 2 Trench



Data Source: © Atkins, 2023. © Wessex Archaeology, 2025. © HaskoningDHV UK Ltd. 2025. Contains Ordnance Survey data © Crown copyright and database rights 2025.

Drawing Title

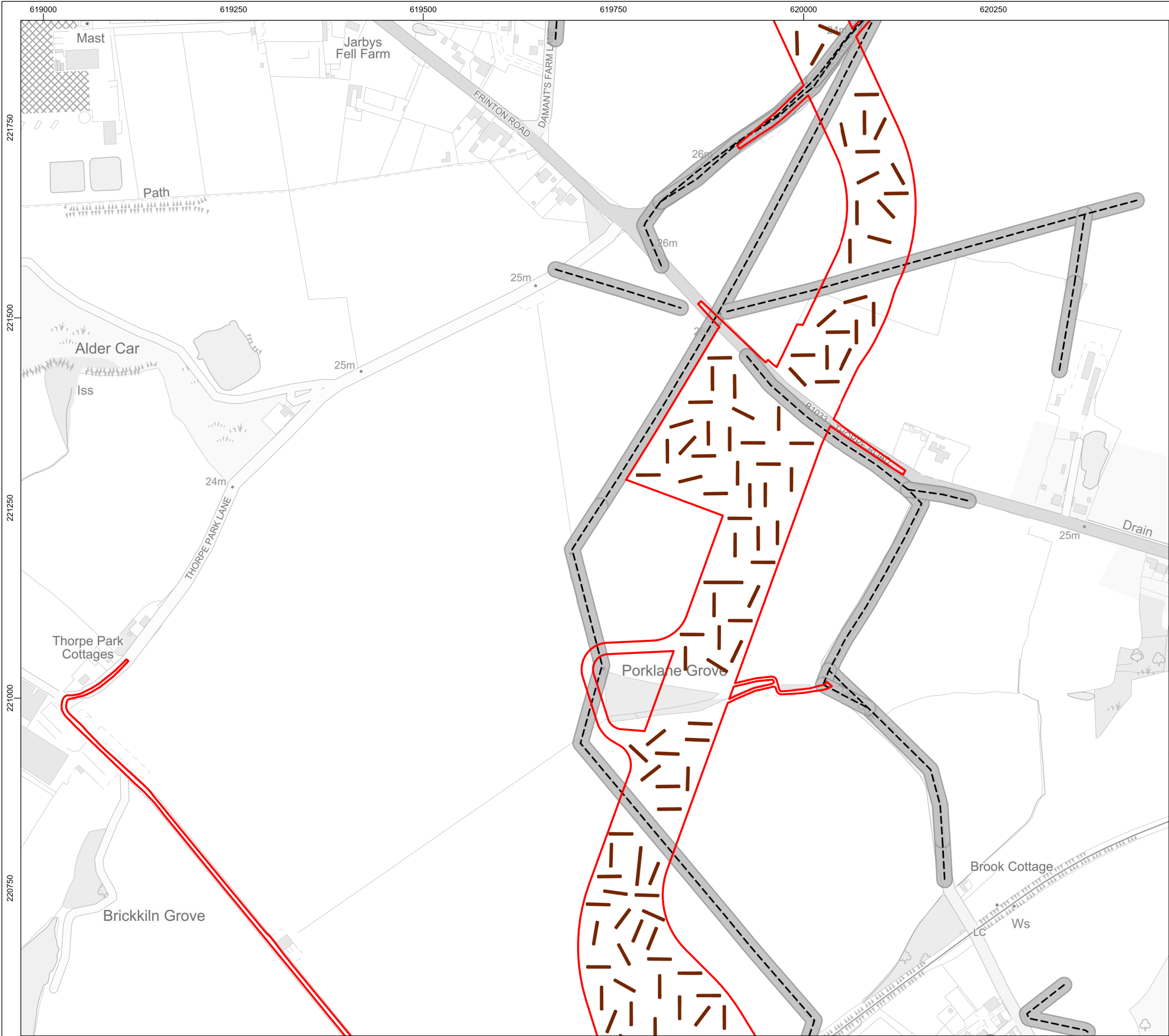
### Overview of the Proposed Phase 2 Trenches

Rev	Date	Remarks	Drwn	Chkd
01	11/04/2025	First issue	FC	SM

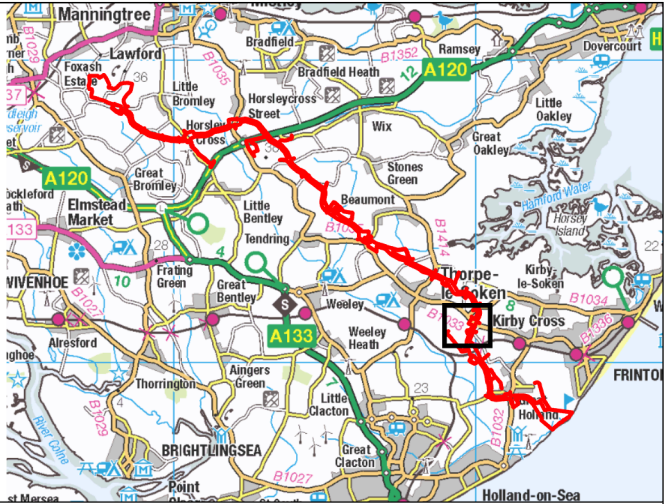
Drawing Number	Figure Number
PB9244-RHD-ZZ-ON-DR-GS-0660	5d

Scale	Plot Size	Datum	Projection
1:5,000	A3	OSGB36	BNG

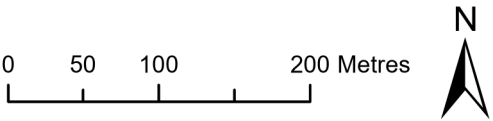




File ref: C:\Users\305050\OneDrive - Royal HaskoningDHV\E02 GIS\02\_Shared\02\_Figures\12\_Examination\Deadline\_4\Archaeology\OutlineWSI.aprx



- Legend**
- Onshore Project Area
  - Overhead Power Line
  - Overhead Power Line 10m Buffer
  - Phase 2 Trench



Data Source: © Atkins, 2023. © Wessex Archaeology, 2025. © HaskoningDHV UK Ltd. 2025. Contains Ordnance Survey data © Crown copyright and database rights 2025.

Drawing Title

### Overview of the Proposed Phase 2 Trenches

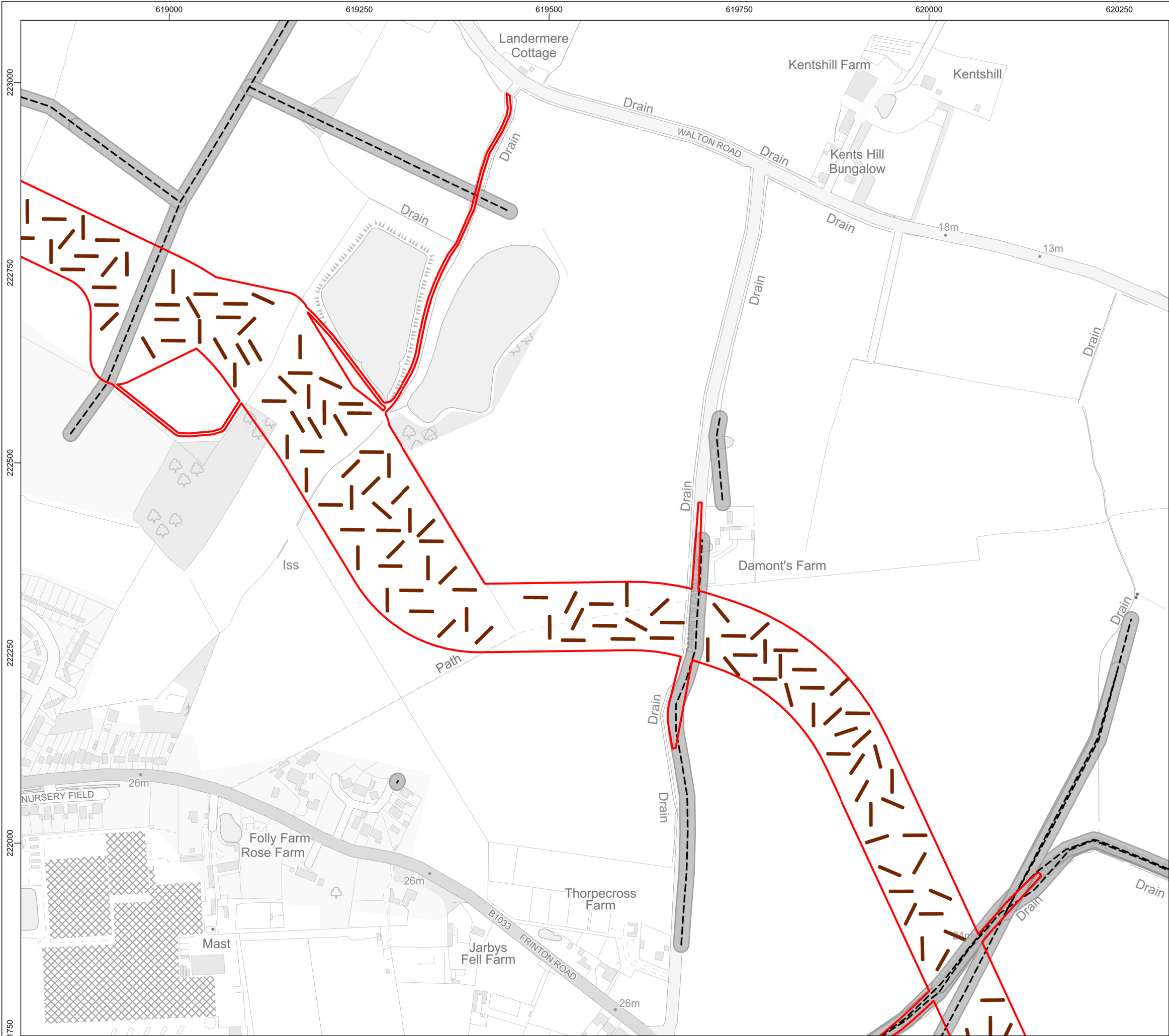
Rev	Date	Remarks	Drwn	Chkd
01	11/04/2025	First issue	FC	SM

Drawing Number	Figure Number
PB9244-RHD-ZZ-ON-DR-GS-0660	5e

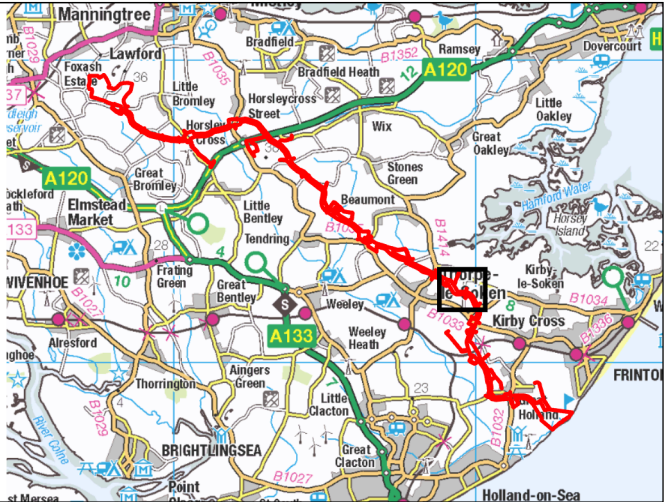
Scale	Plot Size	Datum	Projection
1:5,000	A3	OSGB36	BNG



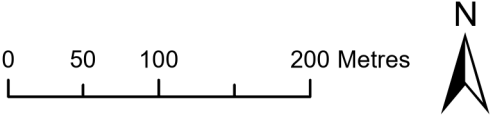




File ref: C:\Users\305050\OneDrive - Royal HaskoningDHV\E02 GIS\02\_Shared\02\_Figures\12\_Examination\Deadline\_4\Archaeology\OutlineWSI.aprx



- Legend**
- Onshore Project Area
  - Overhead Power Line
  - Overhead Power Line 10m Buffer
  - Phase 2 Trench



Data Source: © Atkins, 2023. © Wessex Archaeology, 2025. © HaskoningDHV UK Ltd. 2025. Contains Ordnance Survey data © Crown copyright and database rights 2025.

Drawing Title

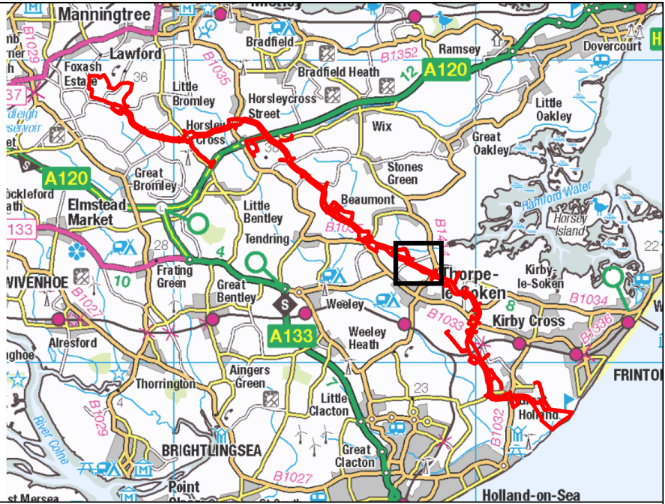
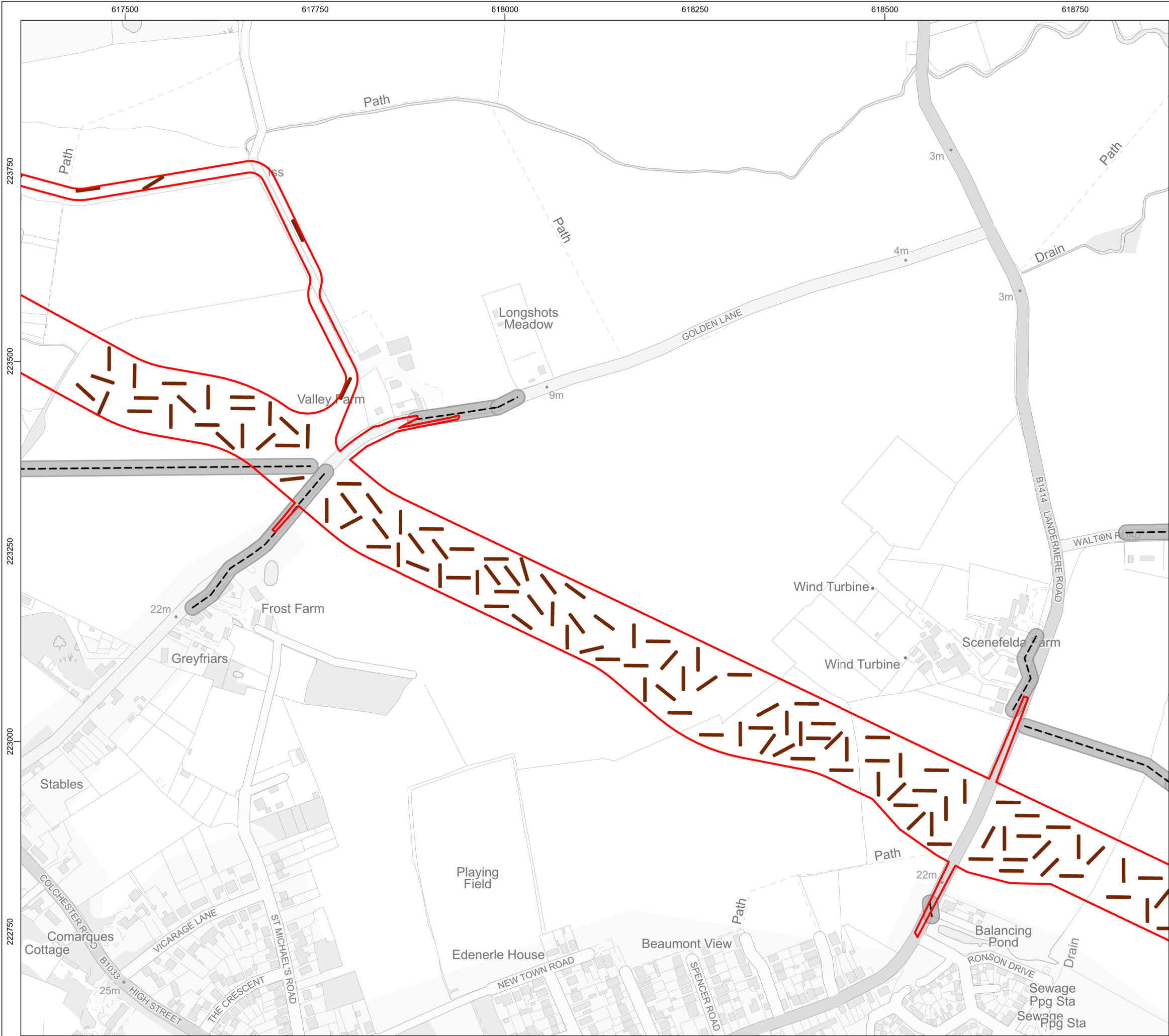
### Overview of the Proposed Phase 2 Trenches

Rev	Date	Remarks	Drwn	Chkd
01	11/04/2025	First issue	FC	SM

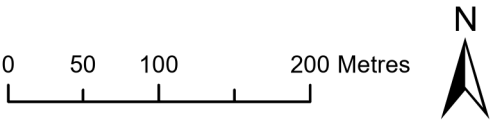
Drawing Number	Figure Number
<b>PB9244-RHD-ZZ-ON-DR-GS-0660</b>	<b>5f</b>

Scale	Plot Size	Datum	Projection
1:5,000	A3	OSGB36	BNG





- Legend**
- Onshore Project Area
  - Overhead Power Line
  - Overhead Power Line 10m Buffer
  - Phase 2 Trench



Data Source: © Atkins, 2023. © Wessex Archaeology, 2025. © HaskoningDHV UK Ltd. 2025. Contains Ordnance Survey data © Crown copyright and database rights 2025.

Drawing Title

### Overview of the Proposed Phase 2 Trenches

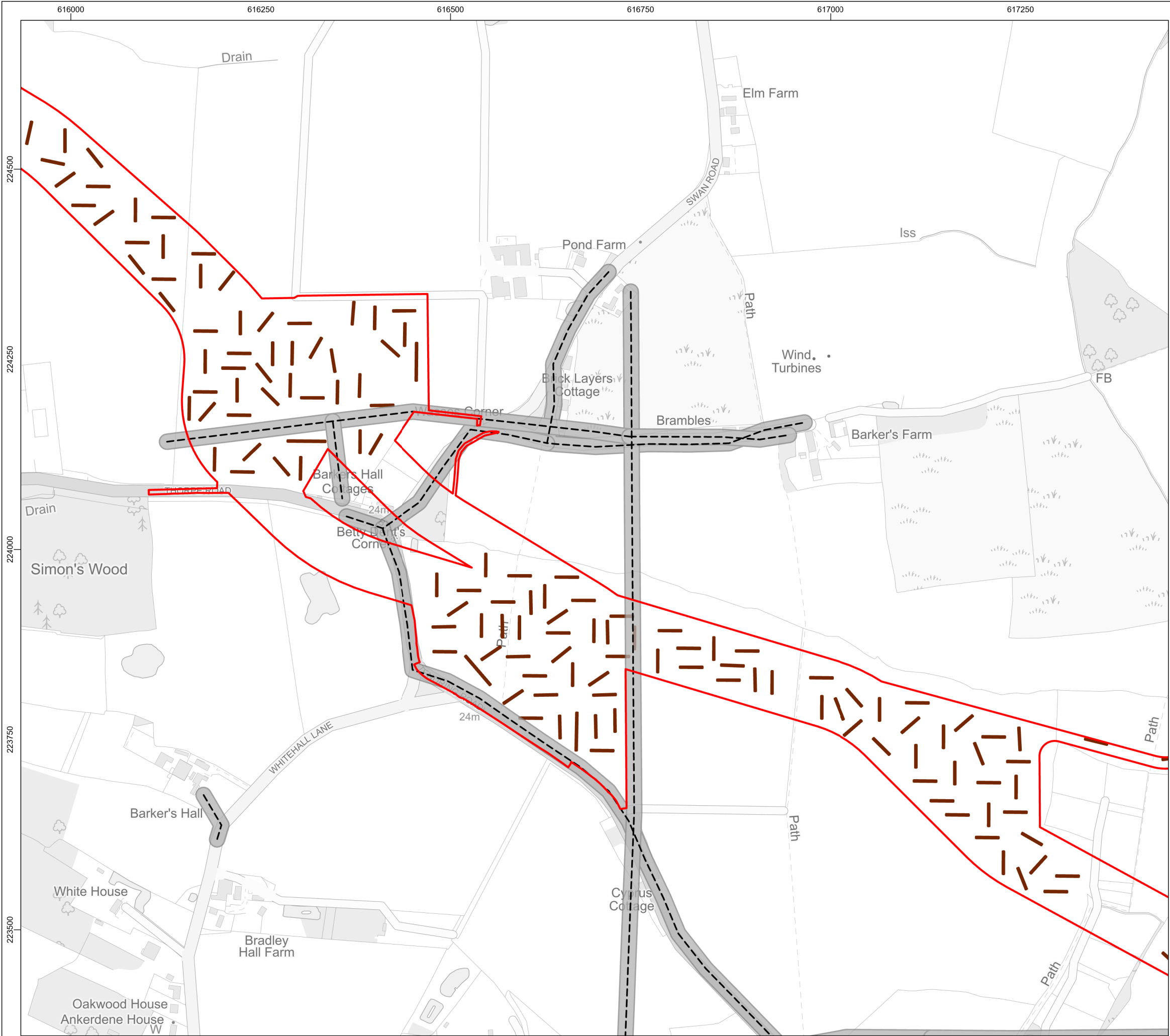
Rev	Date	Remarks	Drwn	Chkd
01	11/04/2025	First issue	FC	SM

Drawing Number	Figure Number
PB9244-RHD-ZZ-ON-DR-GS-0660	5g

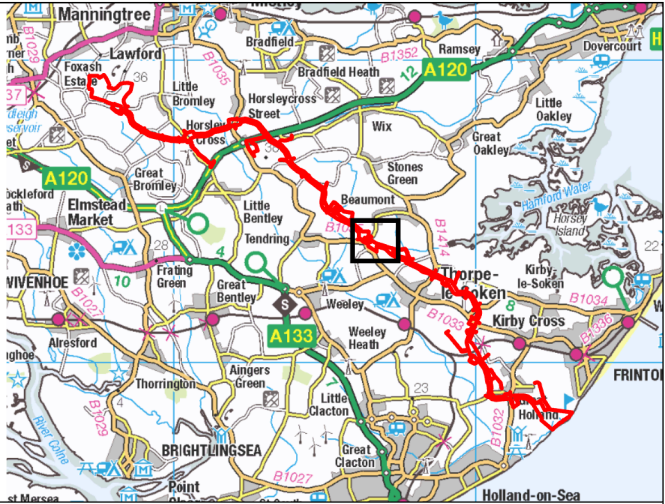
Scale	Plot Size	Datum	Projection
1:5,000	A3	OSGB36	BNG



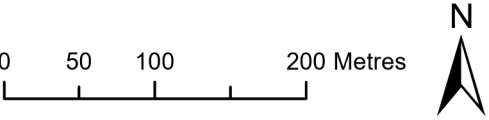




File ref: C:\Users\305050\OneDrive - Royal HaskoningDHV\E02 GIS\02\_Shared\02\_Figures\12\_Examination\Deadline\_4\Archaeology\OutlineWSI.aprx



- Legend**
- Onshore Project Area
  - Overhead Power Line
  - Overhead Power Line 10m Buffer
  - Phase 2 Trench



Data Source: © Atkins, 2023. © Wessex Archaeology, 2025. © HaskoningDHV UK Ltd. 2025. Contains Ordnance Survey data © Crown copyright and database rights 2025.

Drawing Title

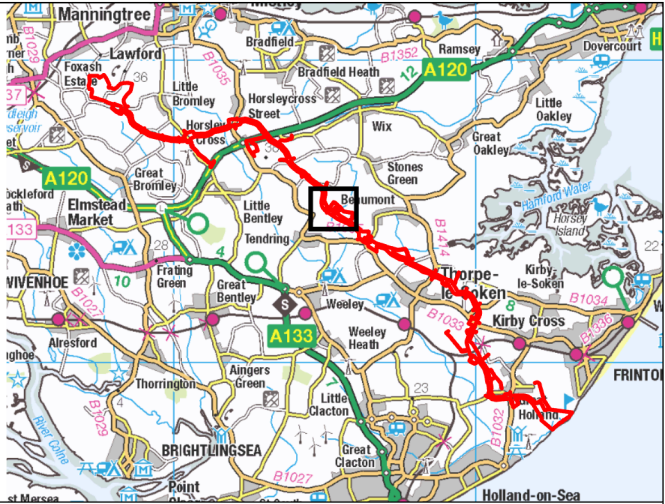
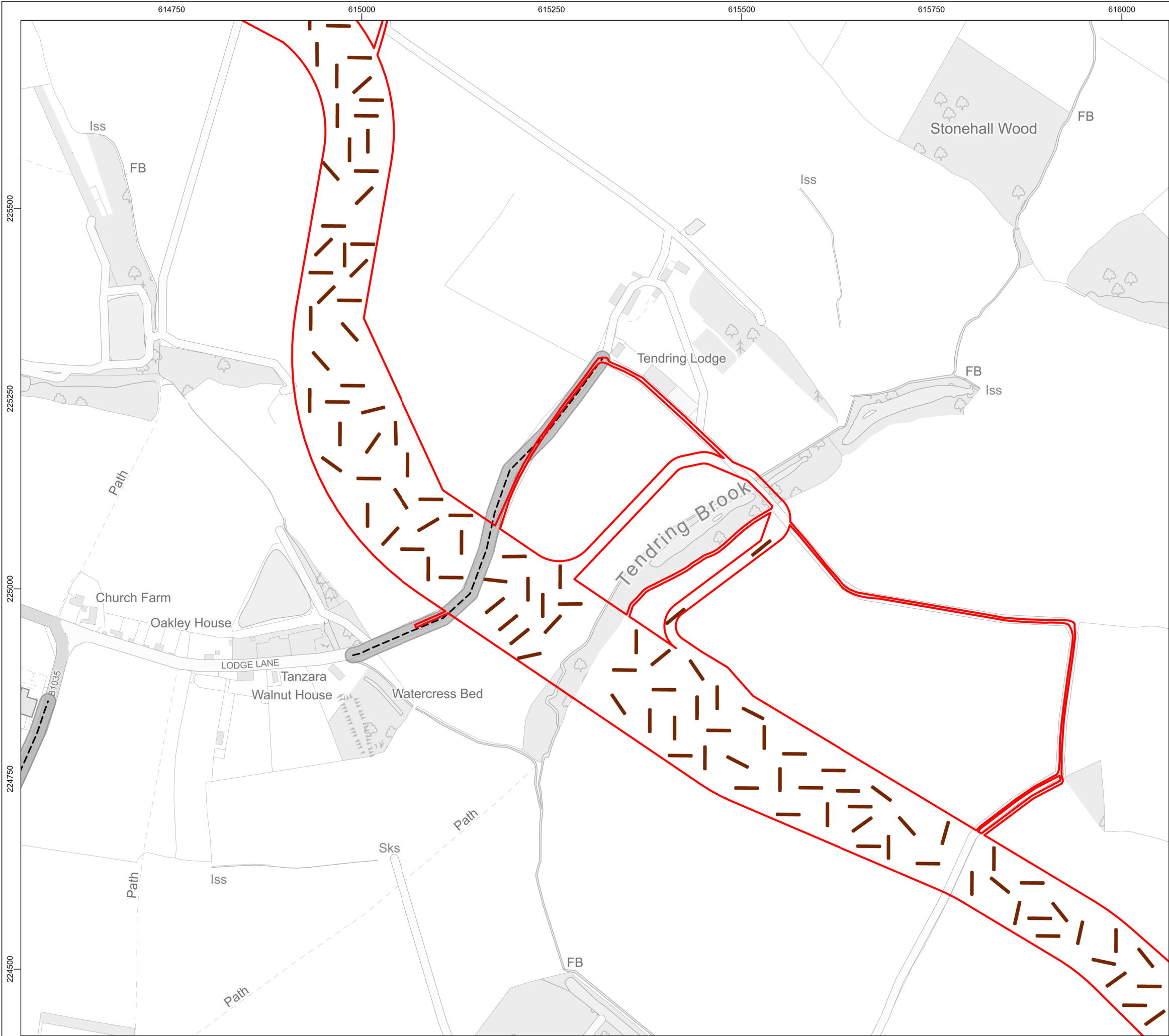
### Overview of the Proposed Phase 2 Trenches

Rev	Date	Remarks	Drwn	Chkd
01	11/04/2025	First issue	FC	SM

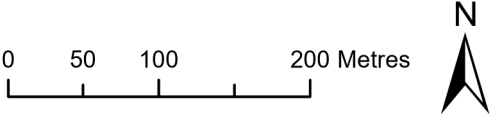
Drawing Number	Figure Number
<b>PB9244-RHD-ZZ-ON-DR-GS-0660</b>	<b>5h</b>

Scale	Plot Size	Datum	Projection
1:5,000	A3	OSGB36	BNG





- Legend**
- Onshore Project Area
  - Overhead Power Line
  - Overhead Power Line 10m Buffer
  - Phase 2 Trench



Data Source: © Atkins, 2023. © Wessex Archaeology, 2025. © HaskoningDHV UK Ltd. 2025. Contains Ordnance Survey data © Crown copyright and database rights 2025.

Drawing Title

### Overview of the Proposed Phase 2 Trenches

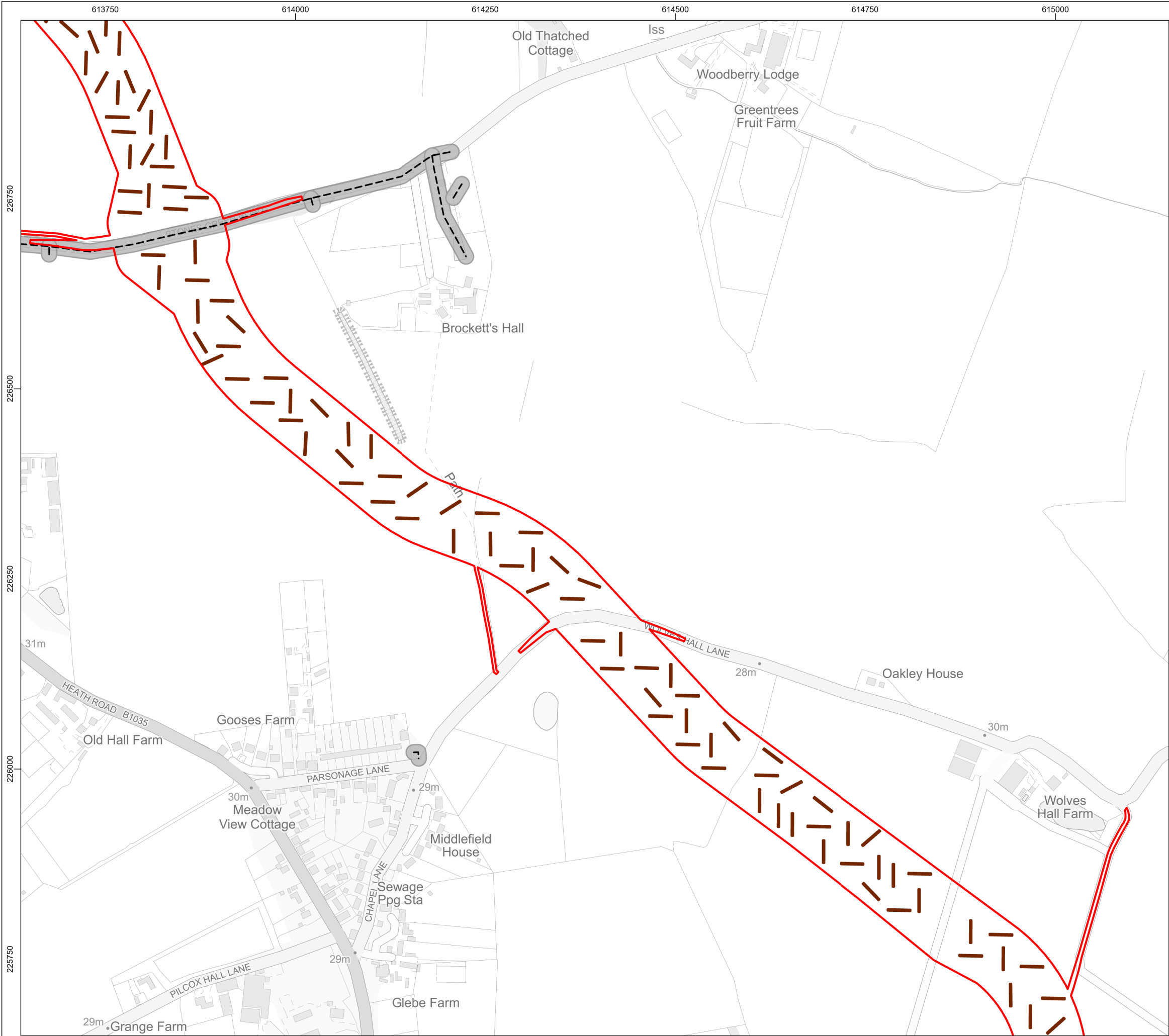
Rev	Date	Remarks	Drwn	Chkd
01	11/04/2025	First issue	FC	SM

Drawing Number	Figure Number
<b>PB9244-RHD-ZZ-ON-DR-GS-0660</b>	<b>5i</b>

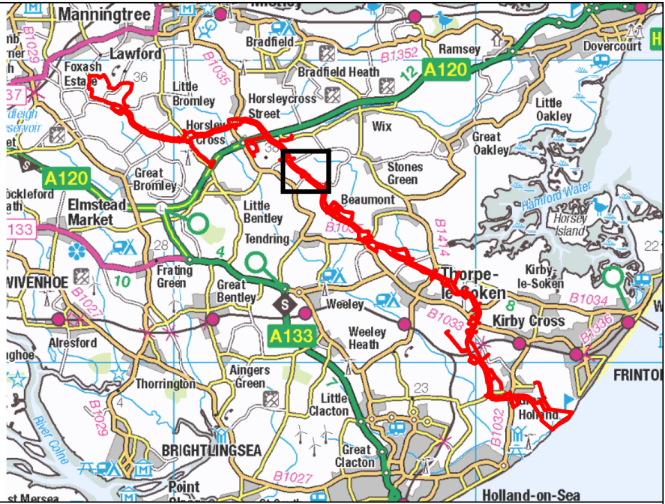
Scale	Plot Size	Datum	Projection
1:5,000	A3	OSGB36	BNG



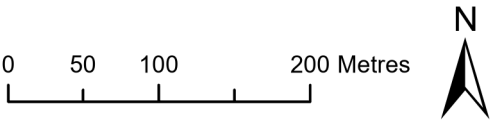




File ref: C:\Users\305050\OneDrive - Royal HaskoningDHV\E02 GIS\02\_Shared\02\_Figures\12\_Examination\Deadline\_4\Archaeology\OutlineWSI.aprx



- Legend**
- Onshore Project Area
  - Overhead Power Line
  - Overhead Power Line 10m Buffer
  - Phase 2 Trench



Data Source: © Atkins, 2023. © Wessex Archaeology, 2025. © HaskoningDHV UK Ltd. 2025. Contains Ordnance Survey data © Crown copyright and database rights 2025.

Drawing Title

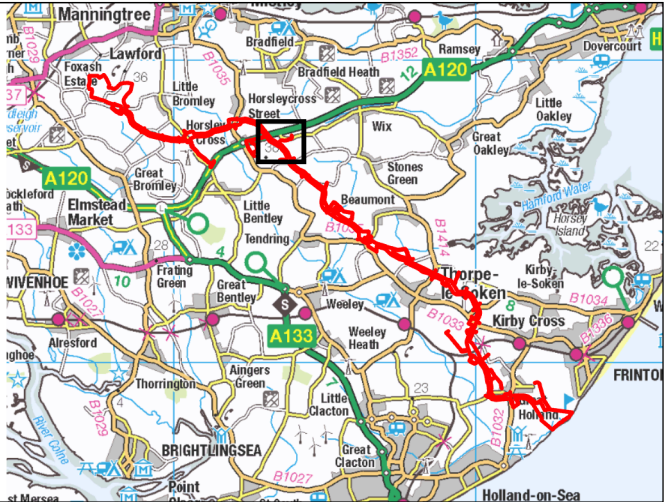
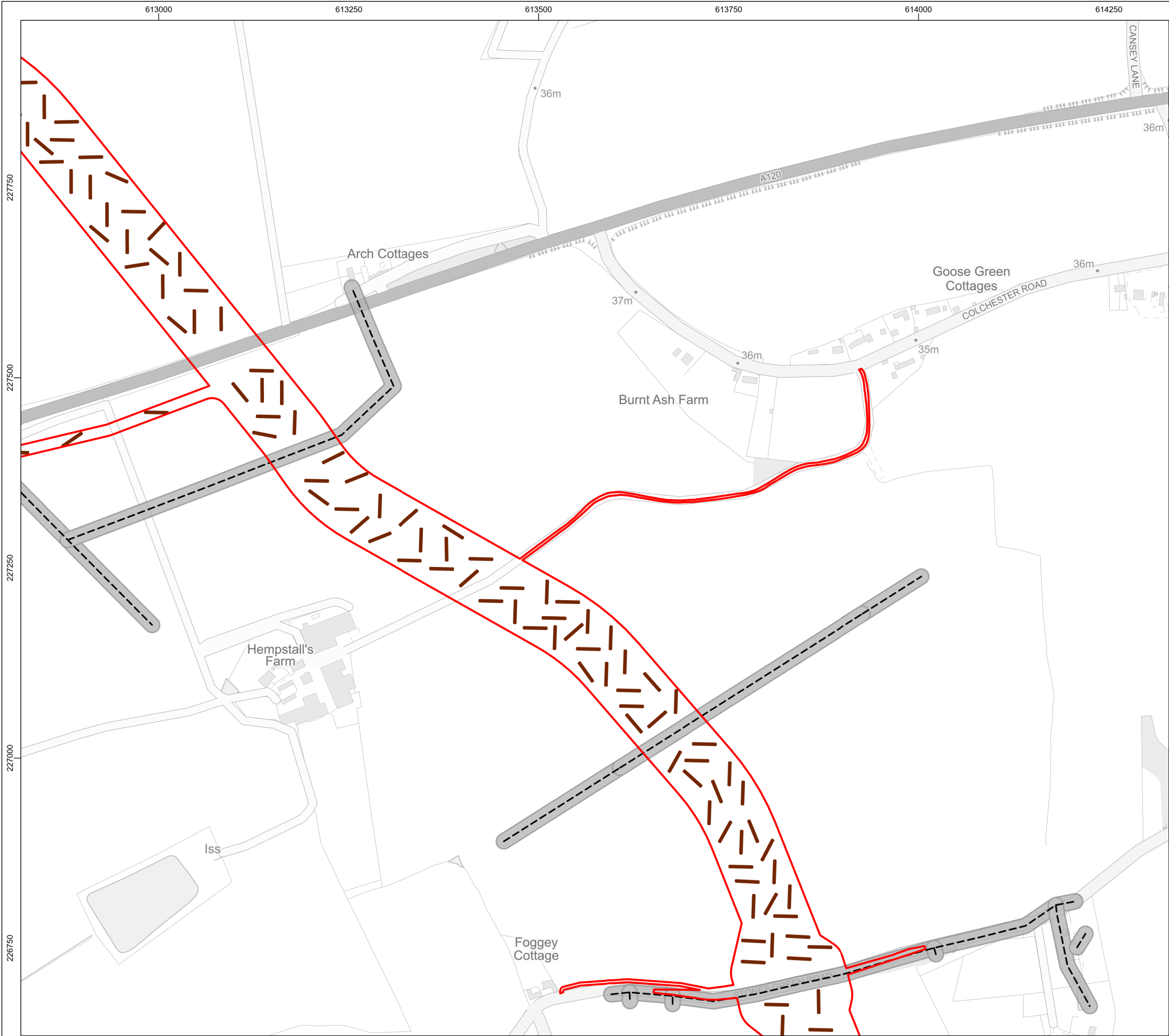
## Overview of the Proposed Phase 2 Trenches

Rev	Date	Remarks	Drwn	Chkd
01	11/04/2025	First issue	FC	SM

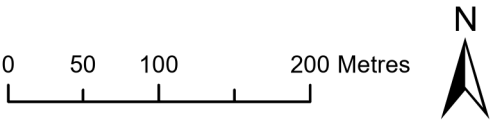
Drawing Number	Figure Number
<b>PB9244-RHD-ZZ-ON-DR-GS-0660</b>	<b>5j</b>

Scale	Plot Size	Datum	Projection
1:5,000	A3	OSGB36	BNG





- Legend**
- Onshore Project Area
  - Overhead Power Line
  - Overhead Power Line 10m Buffer
  - Phase 2 Trench



Data Source: © Atkins, 2023. © Wessex Archaeology, 2025. © HaskoningDHV UK Ltd. 2025. Contains Ordnance Survey data © Crown copyright and database rights 2025.

Drawing Title

### Overview of the Proposed Phase 2 Trenches

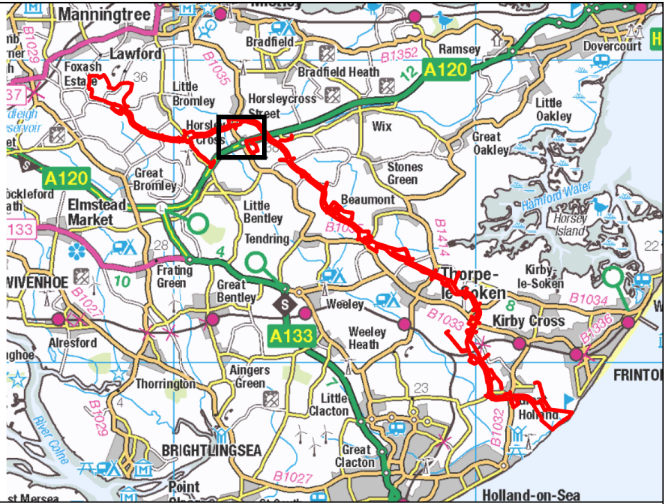
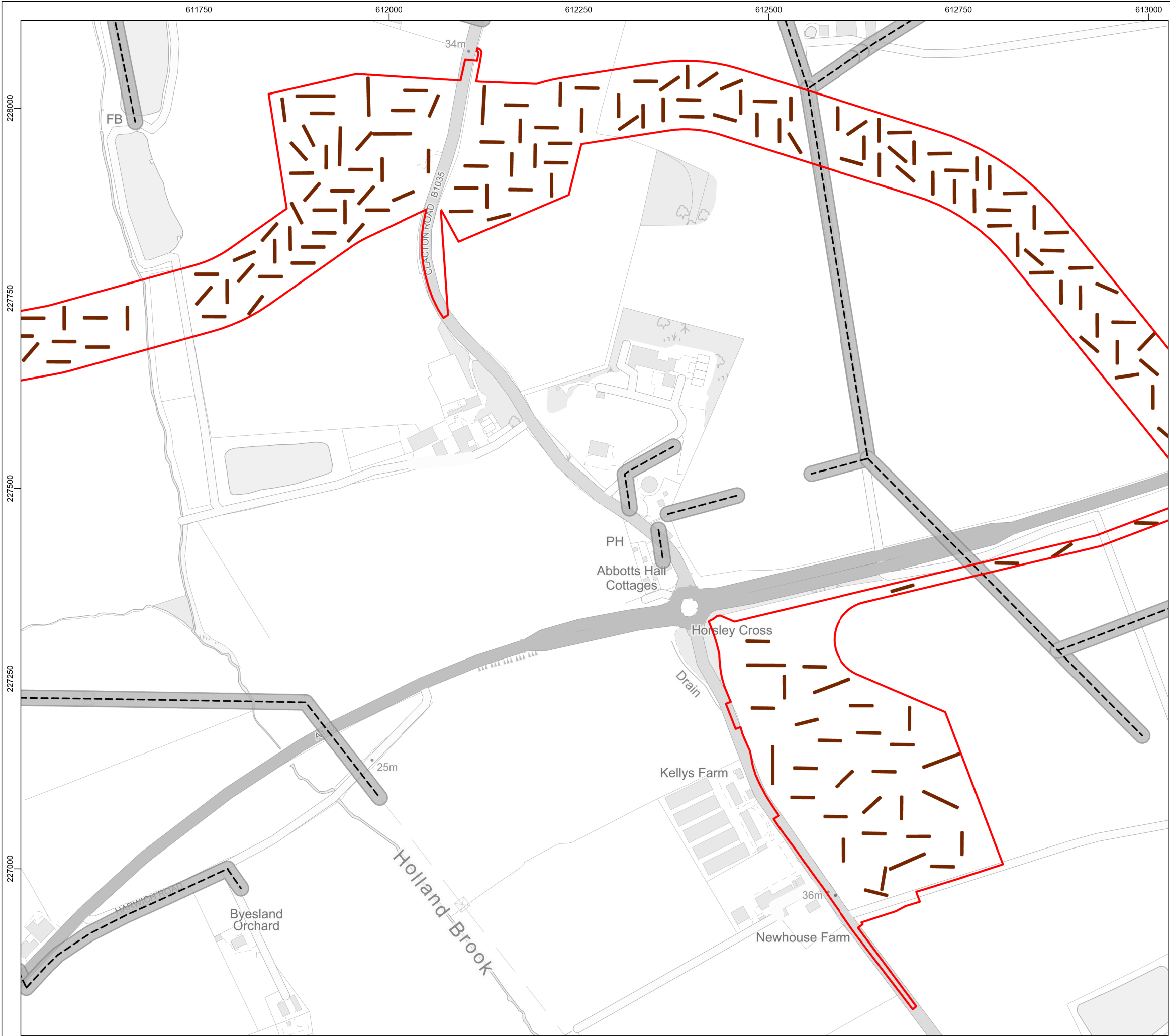
Rev	Date	Remarks	Drwn	Chkd
01	11/04/2025	First issue	FC	SM

Drawing Number	Figure Number
PB9244-RHD-ZZ-ON-DR-GS-0660	5k

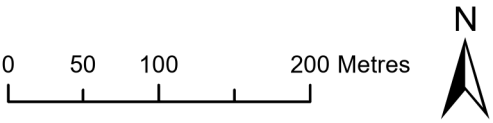
Scale	Plot Size	Datum	Projection
1:5,000	A3	OSGB36	BNG







- Legend**
- Onshore Project Area
  - Overhead Power Line
  - Overhead Power Line 10m Buffer
  - Phase 2 Trench



Data Source: © Atkins, 2023. © Wessex Archaeology, 2025. © HaskoningDHV UK Ltd. 2025. Contains Ordnance Survey data © Crown copyright and database rights 2025.

Drawing Title

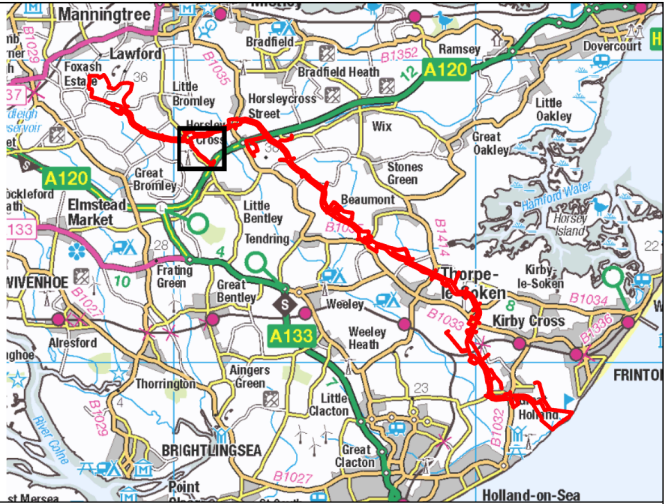
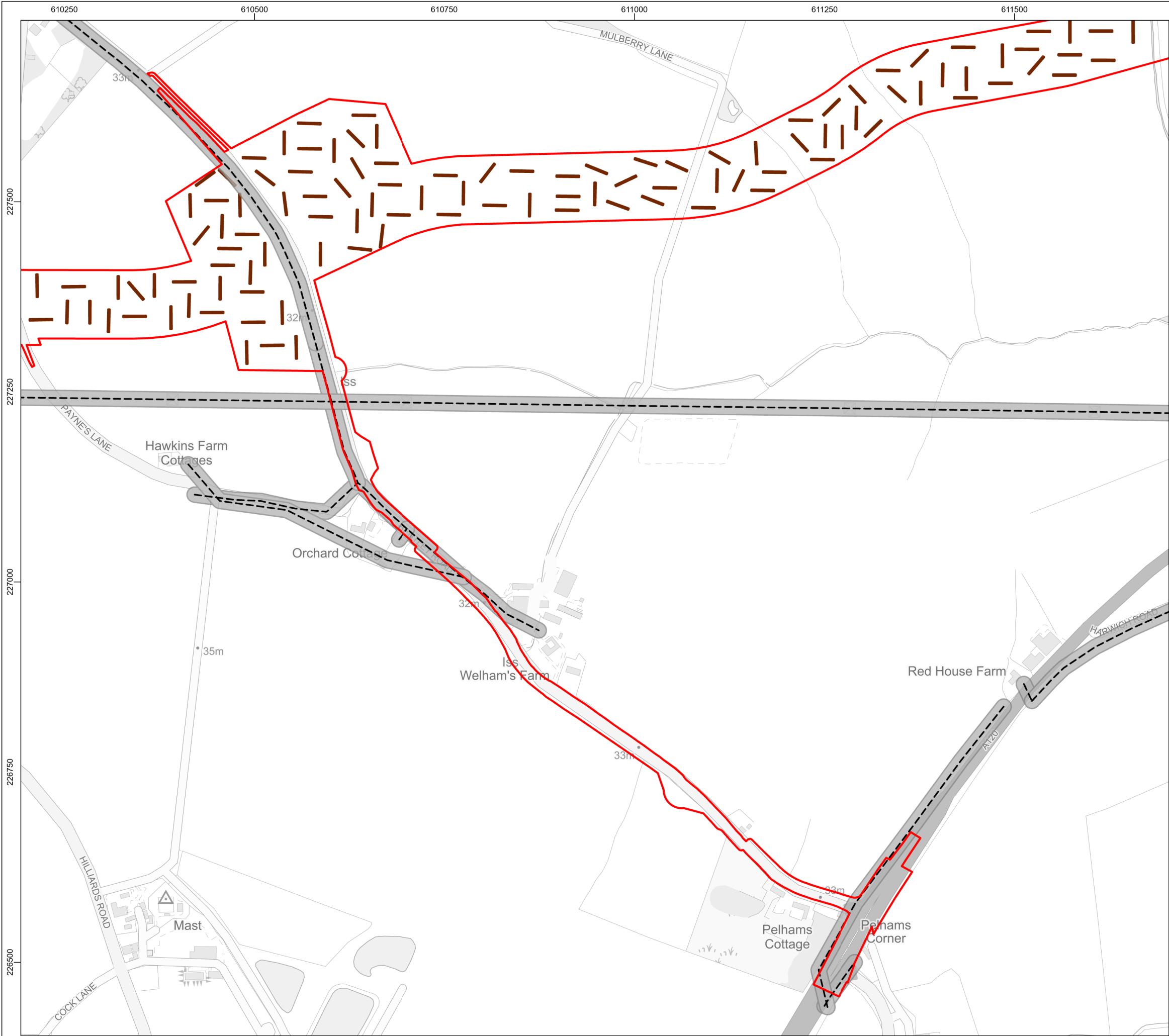
### Overview of the Proposed Phase 2 Trenches

Rev	Date	Remarks	Drwn	Chkd
01	11/04/2025	First issue	FC	SM

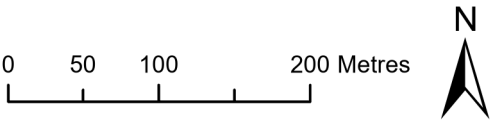
Drawing Number	Figure Number
<b>PB9244-RHD-ZZ-ON-DR-GS-0660</b>	<b>5I</b>

Scale	Plot Size	Datum	Projection
1:5,000	A3	OSGB36	BNG





- Legend**
- Onshore Project Area
  - Overhead Power Line
  - Overhead Power Line 10m Buffer
  - Phase 2 Trench



Data Source: © Atkins, 2023. © Wessex Archaeology, 2025. © HaskoningDHV UK Ltd. 2025. Contains Ordnance Survey data © Crown copyright and database rights 2025.

Drawing Title

## Overview of the Proposed Phase 2 Trenches

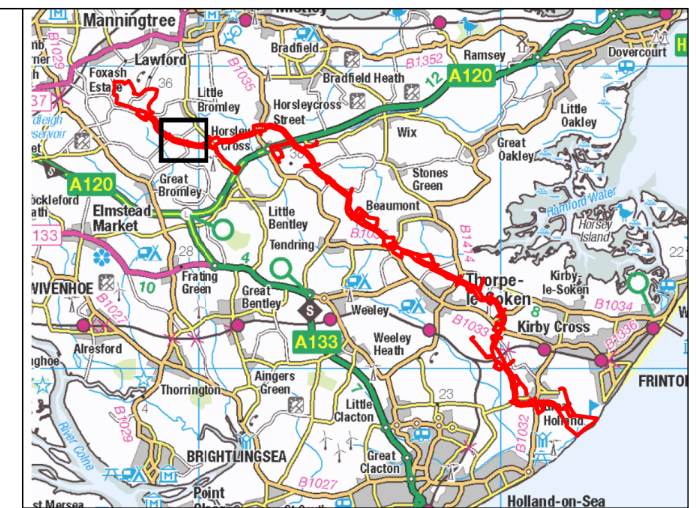
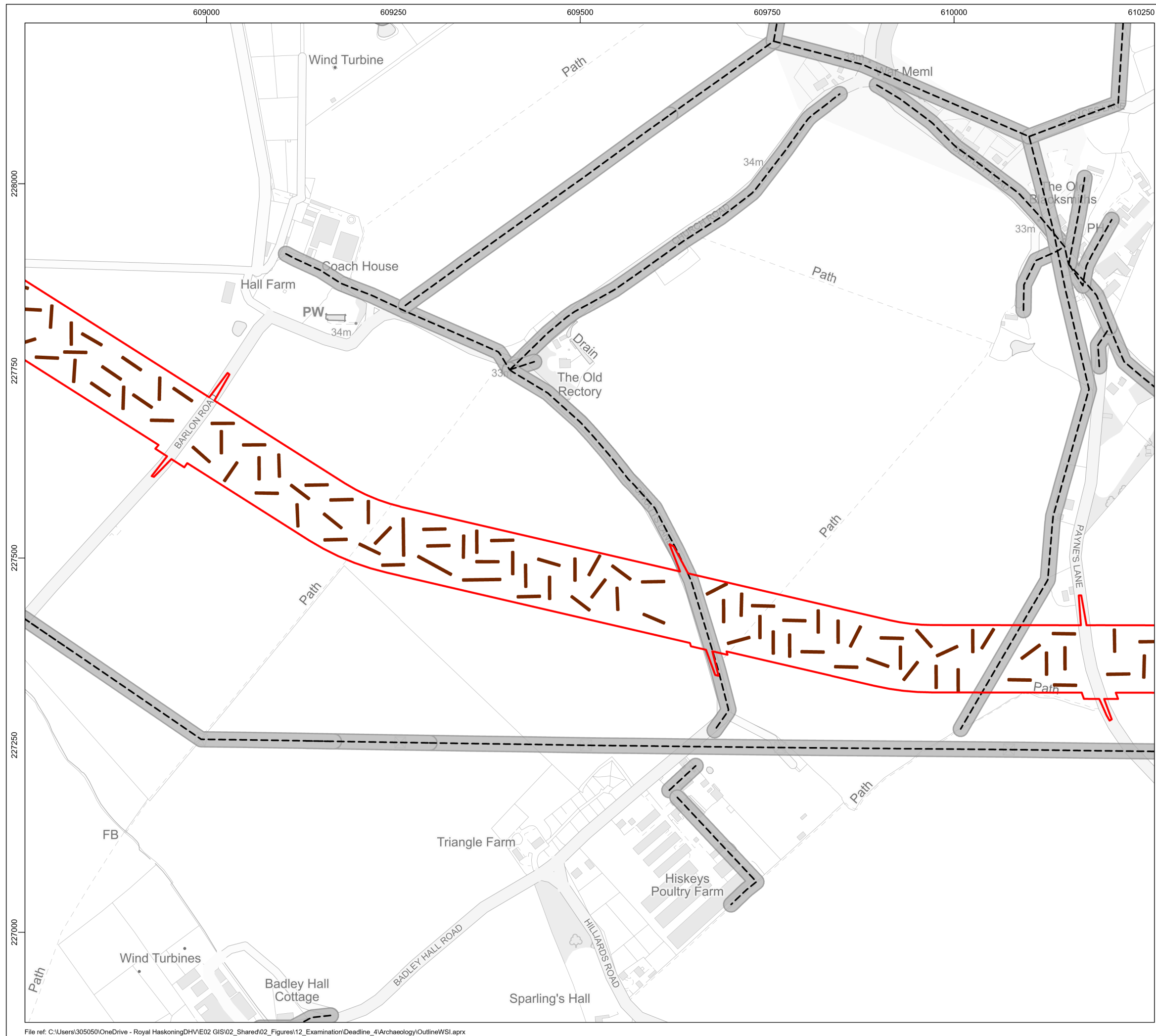
Rev	Date	Remarks	Drwn	Chkd
01	11/04/2025	First issue	FC	SM

Drawing Number	Figure Number
<b>PB9244-RHD-ZZ-ON-DR-GS-0660</b>	<b>5m</b>





Scale	Plot Size	Datum	Projection
1:5,000	A3	OSGB36	BNG

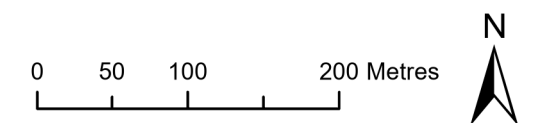






### Legend

-  Onshore Project Area  
 Overhead Power Line  
 Overhead Power Line 10m Buffer  
 Phase 2 Trench



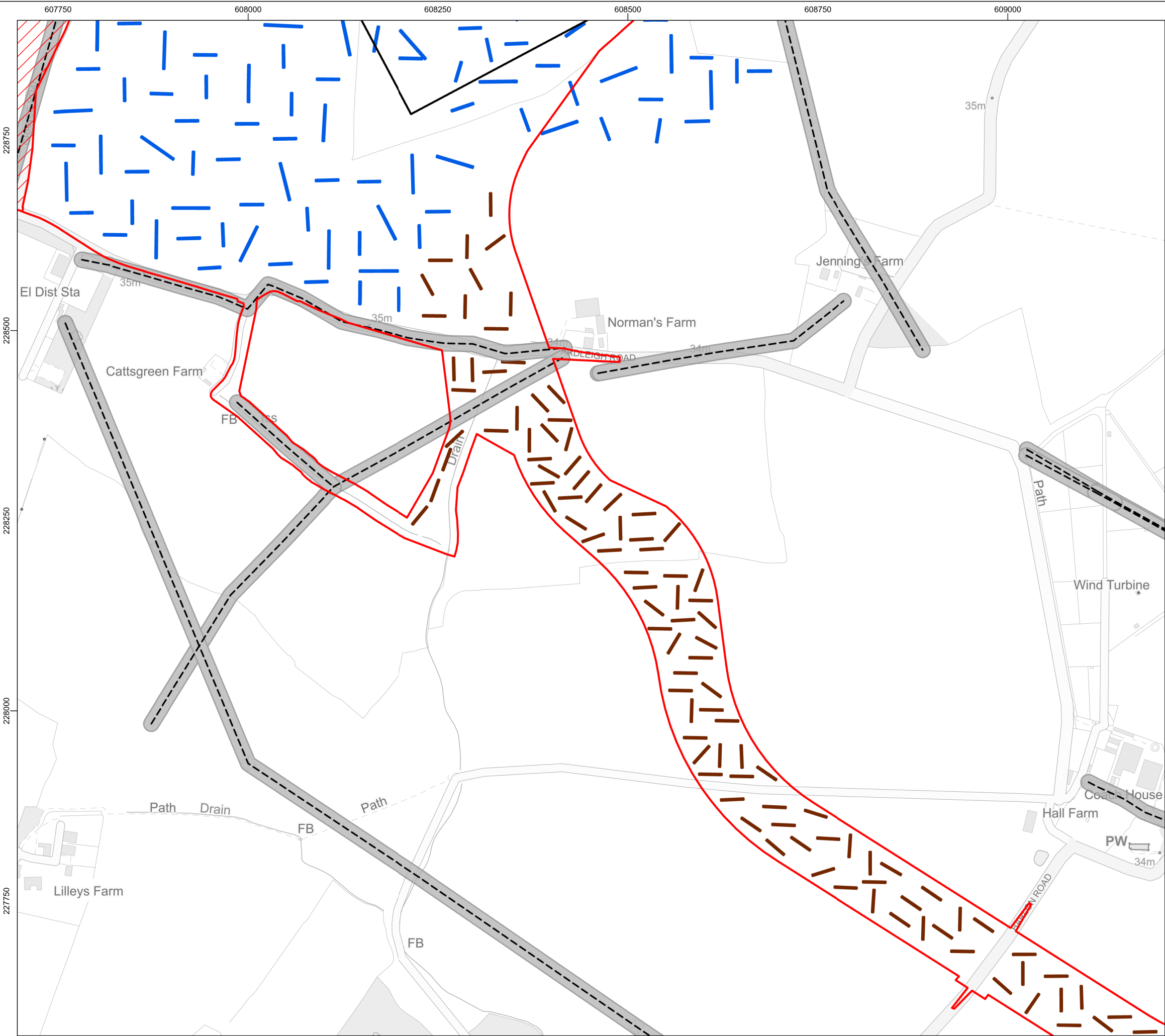
Data Source: © Atkins, 2023. © Wessex Archaeology, 2025. © HaskoningDHV UK Ltd. 2025. Contains Ordnance Survey data © Crown copyright and database rights 2025.

Drawing Title	Overview of the Proposed Phase 2 Trenches
---------------	--

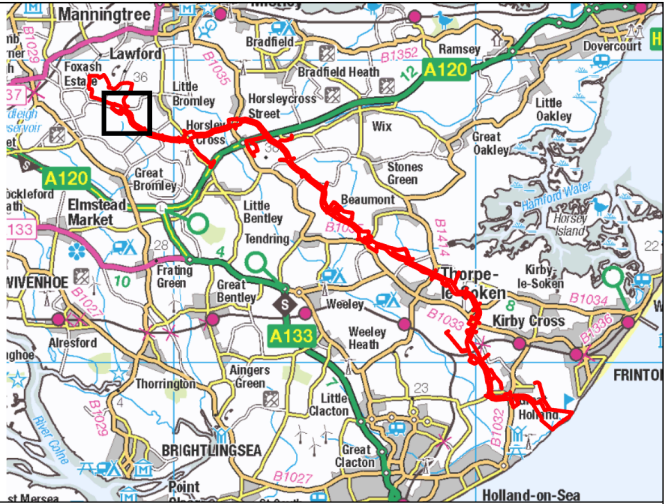
Rev	Date	Remarks	Drwn	Chkd
01	11/04/2025	First issue	FC	SM

Drawing Number			Figure Number
<b>PB9244-RHD-ZZ-ON-DR-GS-0660</b>			<b>5n</b>
Scale	Plot Size	Datum	Projection
1:5,000	A3	OSGB36	BNG

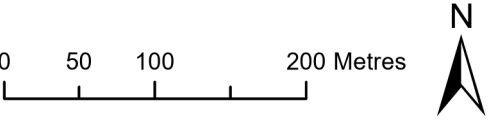




File ref: C:\Users\305050\OneDrive - Royal HaskoningDHV\E02 GIS\02\_Shared\02\_Figures\12\_Examination\Deadline\_4\Archaeology\OutlineWSI.aprx



- Legend**
- Onshore Project Area
  - Onshore Substation
  - East Anglia Connection Node (EACN)
  - Overhead Power Line
  - Overhead Power Line 10m Buffer
  - Phase 1 Trench (Pre-consent)
  - Phase 2 Trench



Data Source: © Atkins, 2023. © Wessex Archaeology, 2025. © HaskoningDHV UK Ltd. 2025. Contains Ordnance Survey data © Crown copyright and database rights 2025.

Drawing Title

## Overview of the Proposed Phase 2 Trenches

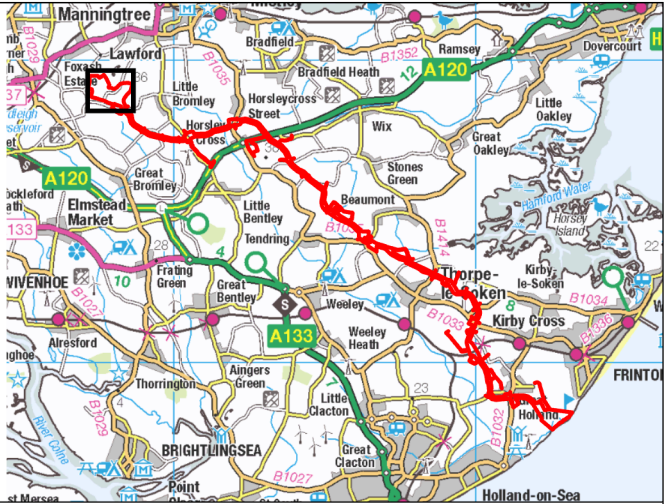
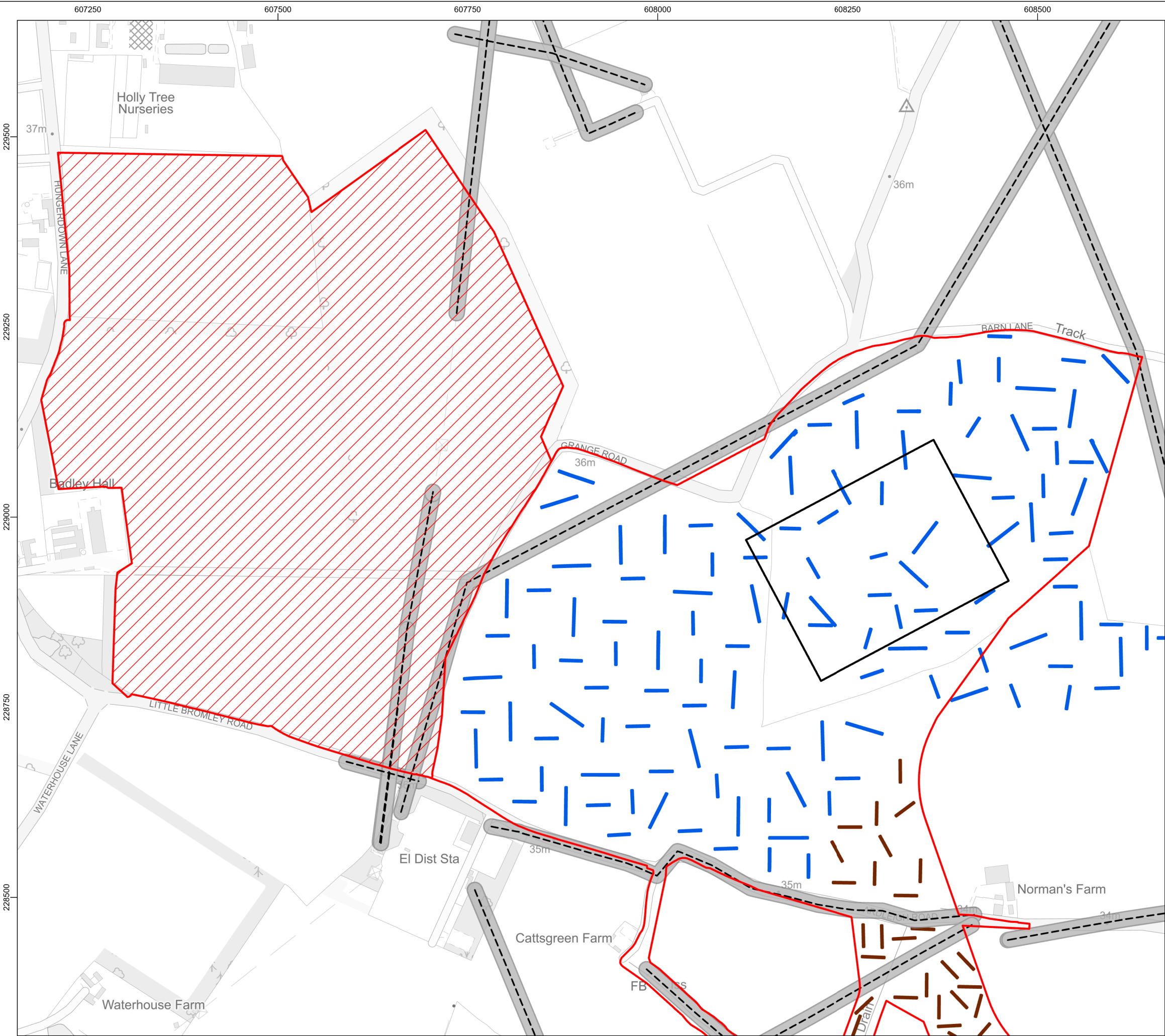
Rev	Date	Remarks	Drwn	Chkd
01	11/04/2025	First issue	FC	SM

Drawing Number	Figure Number
<b>PB9244-RHD-ZZ-ON-DR-GS-0660</b>	<b>5o</b>

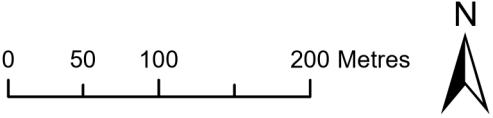
Scale	Plot Size	Datum	Projection
1:5,000	A3	OSGB36	BNG







- Legend**
- Onshore Project Area
  - Onshore Substation
  - East Anglia Connection Node (EACN)
  - Overhead Power Line
  - Overhead Power Line 10m Buffer
  - Phase 1 Trench (Pre-consent)
  - Phase 2 Trench



Data Source: © Atkins, 2023. © Wessex Archaeology, 2025. © HaskoningDHV UK Ltd. 2025. Contains Ordnance Survey data © Crown copyright and database rights 2025.

Drawing Title

### Overview of the Proposed Phase 2 Trenches

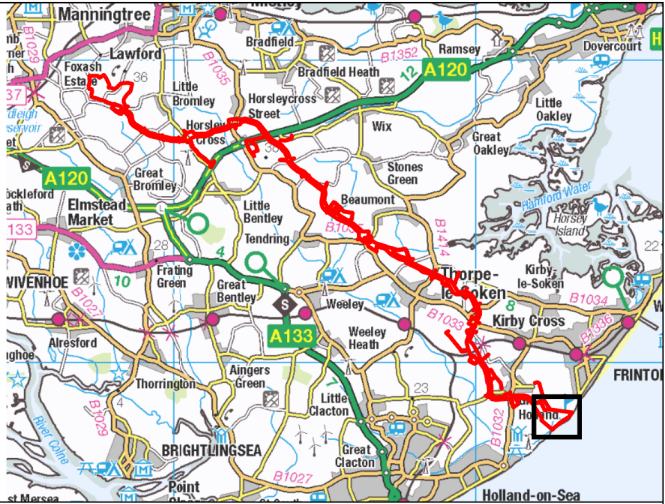
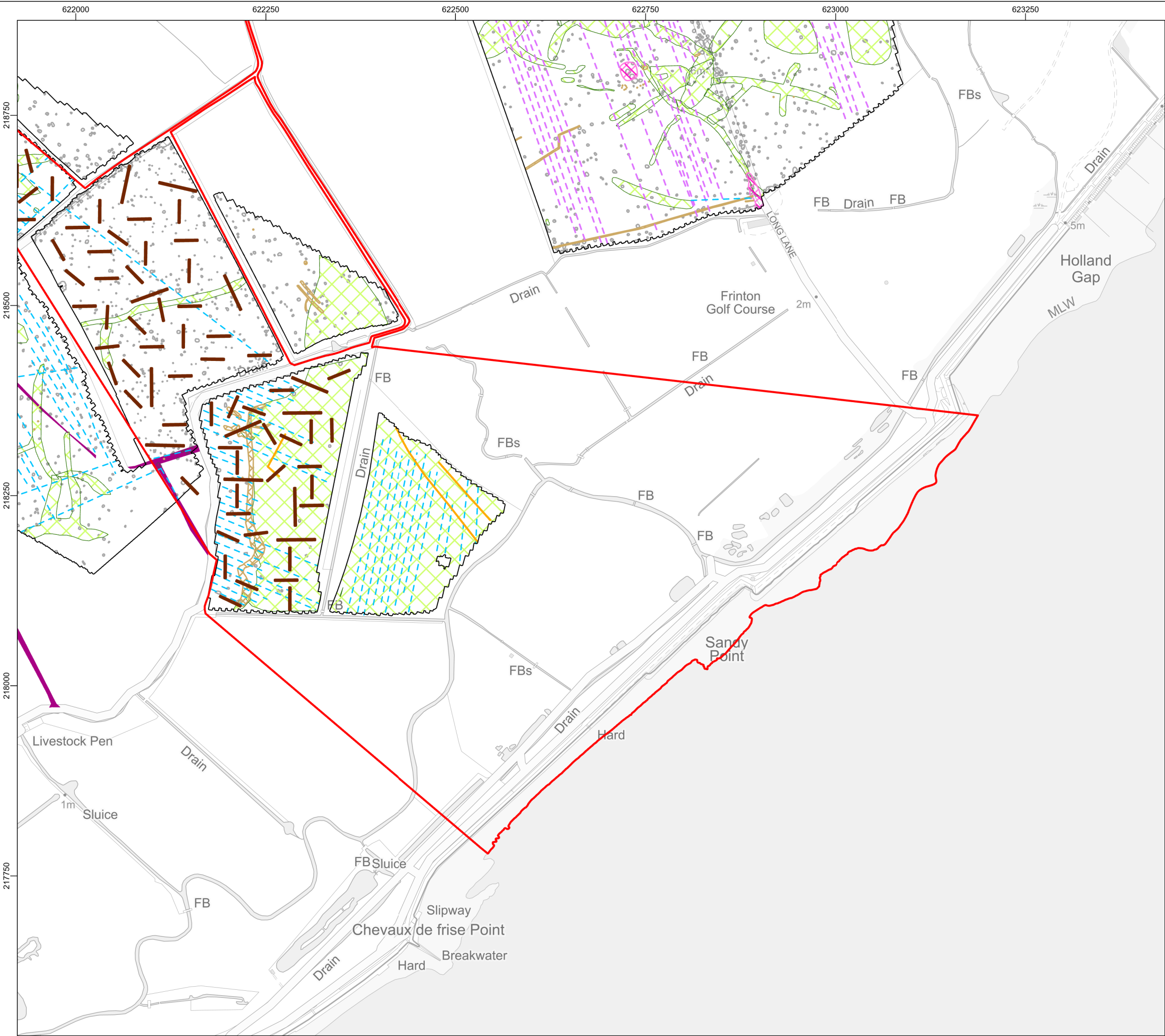
Rev	Date	Remarks	Drwn	Chkd
01	11/04/2025	First issue	FC	SM

Drawing Number	Figure Number
<b>PB9244-RHD-ZZ-ON-DR-GS-0660</b>	<b>5p</b>

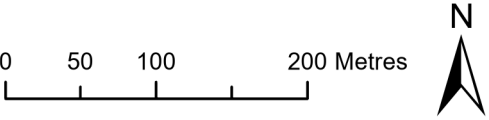
Scale	Plot Size	Datum	Projection
1:5,000	A3	OSGB36	BNG







- Legend**
- Onshore Project Area
  - Phase 2 Trench
  - APS Heritage Asset
- Geophysical Interpretation Survey Data**
- Detailed Survey Extent
  - Trend
  - Drain
  - Agricultural Feature
  - Ferrous
  - Possible Archaeology
  - Increased Response
  - Geology



Data Source: © Atkins, 2023. © Wessex Archaeology, 2025. © APS, 2022.  
© HaskoningDHV UK Ltd. 2025.  
Contains Ordnance Survey data © Crown copyright and database rights 2025.

Drawing Title

### Proposed Phase 2 Trench Plan

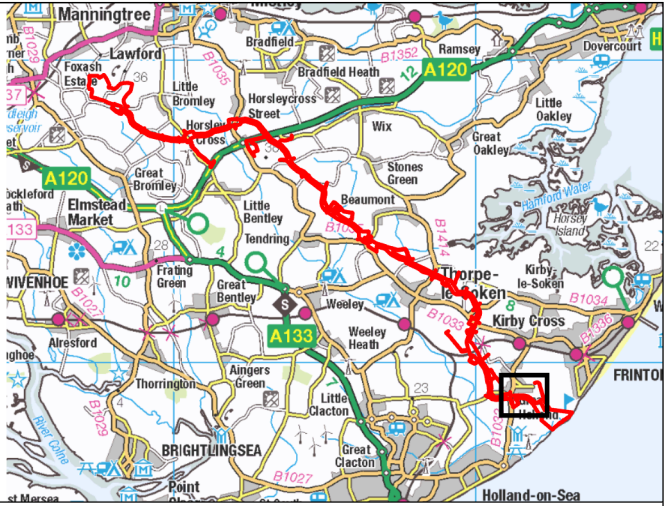
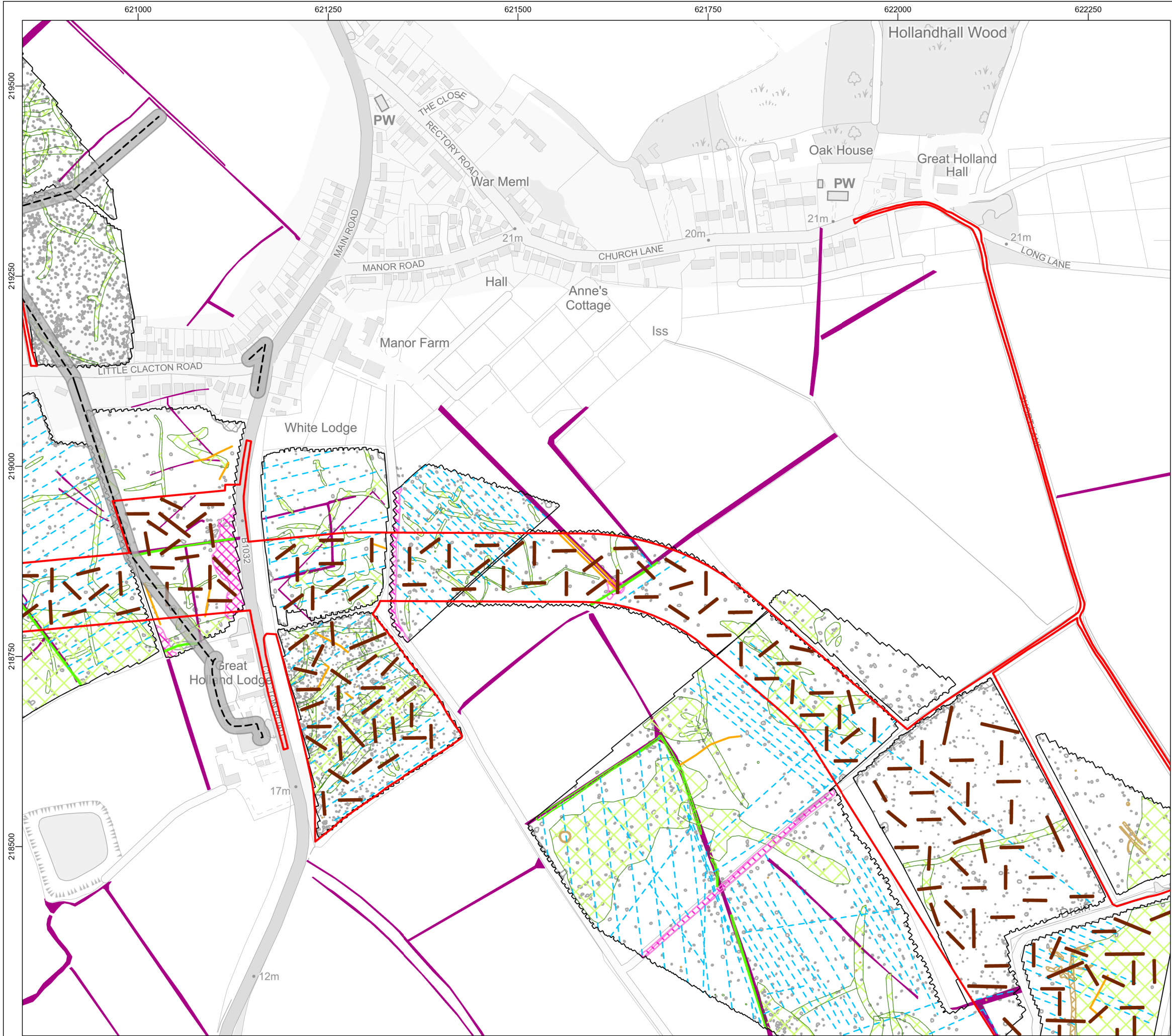
Rev	Date	Remarks	Drwn	Chkd
01	11/04/2025	First issue	FC	SM

Drawing Number	Figure Number
<b>PB9244-RHD-ZZ-ON-DR-GS-0661</b>	<b>6a</b>

Scale	Plot Size	Datum	Projection
1:5,000	A3	OSGB36	BNG







**Legend**

- Onshore Project Area
- Overhead Power Line
- Overhead Power Line 10m Buffer
- Phase 2 Trench
- APS Heritage Asset

**Geophysical Interpretation Survey Data**

- Detailed Survey Extent
- Trend
- Drain
- Ferrous
- Possible Archaeology
- Former Field Boundary
- Increased Response
- Geology

0 50 100 200 Metres

N



Data Source: © Atkins, 2023. © Wessex Archaeology, 2025. © APS, 2022.  
© HaskoningDHV UK Ltd. 2025.  
Contains Ordnance Survey data © Crown copyright and database rights 2025.

Drawing Title

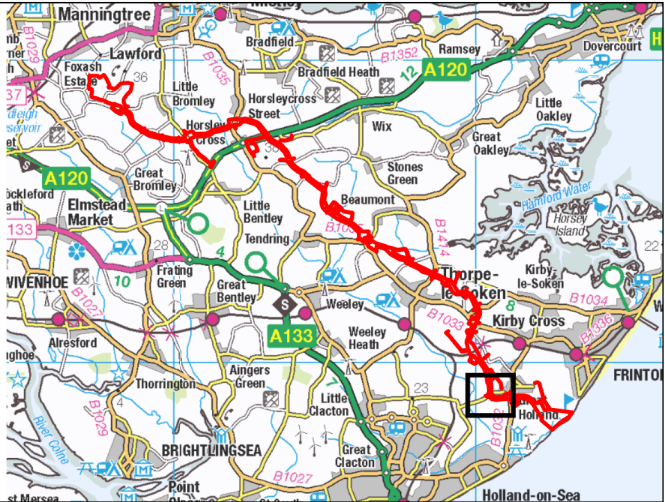
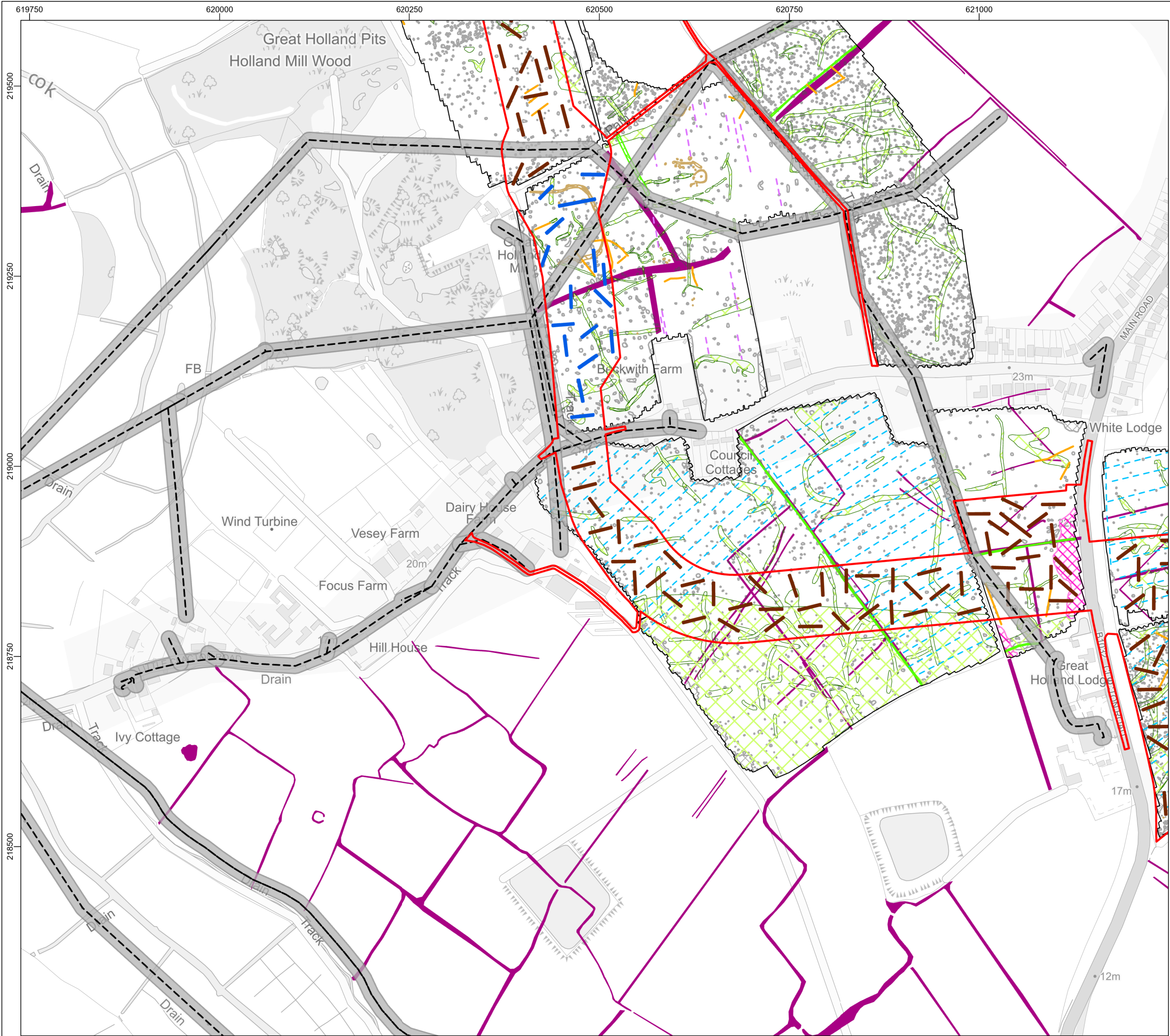
**Proposed Phase 2 Trench Plan**

Rev	Date	Remarks	Drwn	Chkd
01	11/04/2025	First issue	FC	SM

Drawing Number <b>PB9244-RHD-ZZ-ON-DR-GS-0661</b>		Figure Number <b>6b</b>	
Scale 1:5,000	Plot Size A3	Datum OSGB36	Projection BNG







**Legend**

- Onshore Project Area
- Overhead Power Line
- Overhead Power Line 10m Buffer
- Phase 1 Trench (Pre-consent)
- Phase 2 Trench
- APS Heritage Asset

**Geophysical Interpretation Survey Data**

- Detailed Survey Extent
- Trend
- Drain
- Agricultural Feature
- Ferrous
- Possible Archaeology
- Former Field Boundary
- Increased Response
- Geology

0 50 100 200 Metres



N

Data Source: © Atkins, 2023. © Wessex Archaeology, 2025. © APS, 2022.  
© HaskoningDHV UK Ltd. 2025.  
Contains Ordnance Survey data © Crown copyright and database rights 2025.

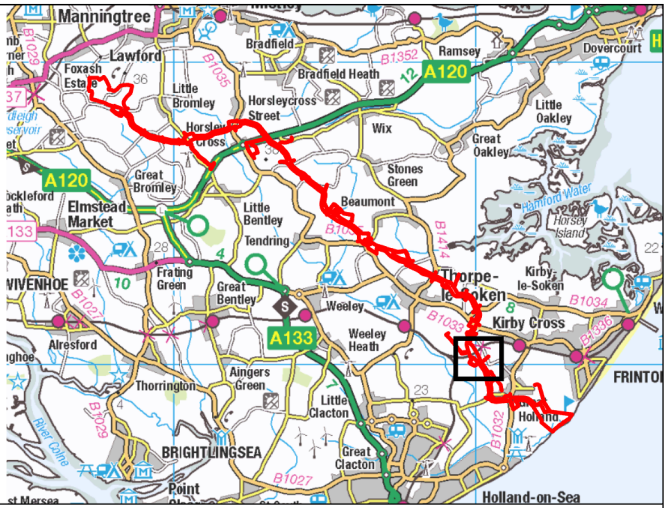
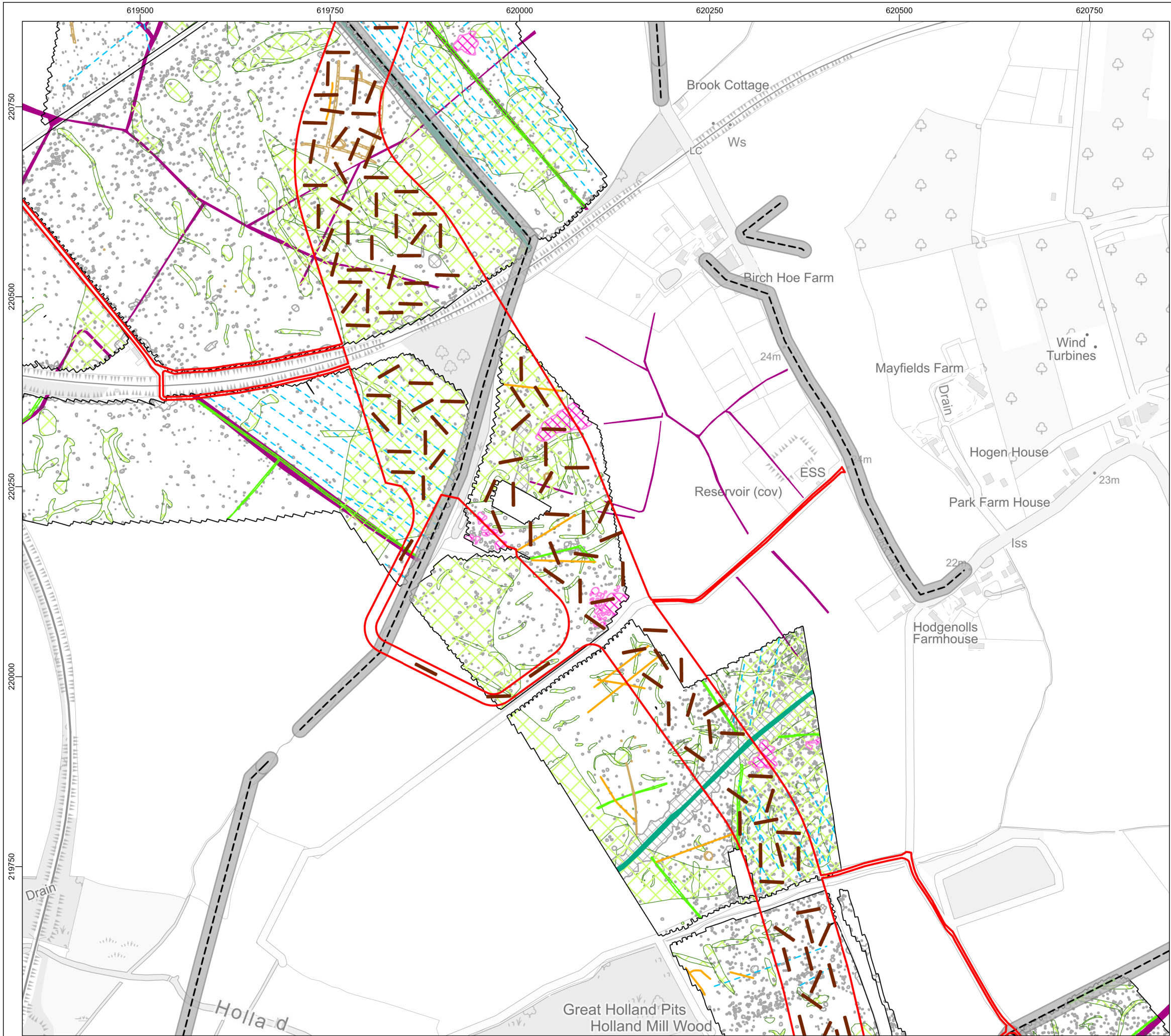
**Proposed Phase 2 Trench Plan**

Rev	Date	Remarks	Drwn	Chkd
01	11/04/2025	First issue	FC	SM

Drawing Number <b>PB9244-RHD-ZZ-ON-DR-GS-0661</b>		Figure Number <b>6c</b>	
Scale 1:5,000	Plot Size A3	Datum OSGB36	Projection BNG







**Legend**

- Onshore Project Area
- Overhead Power Line
- Overhead Power Line 10m Buffer
- Phase 2 Trench
- APS Heritage Asset

**Geophysical Interpretation Survey Data**

- Detailed Survey Extent
- Trend
- Drain
- Ferrous
- Possible Archaeology
- Modern Service
- Former Field Boundary
- Increased Response
- Geology

0 50 100 200 Metres

N



Data Source: © Atkins, 2023. © Wessex Archaeology, 2025. © APS, 2022.  
© HaskoningDHV UK Ltd. 2025.  
Contains Ordnance Survey data © Crown copyright and database rights 2025.

**Proposed Phase 2 Trench Plan**

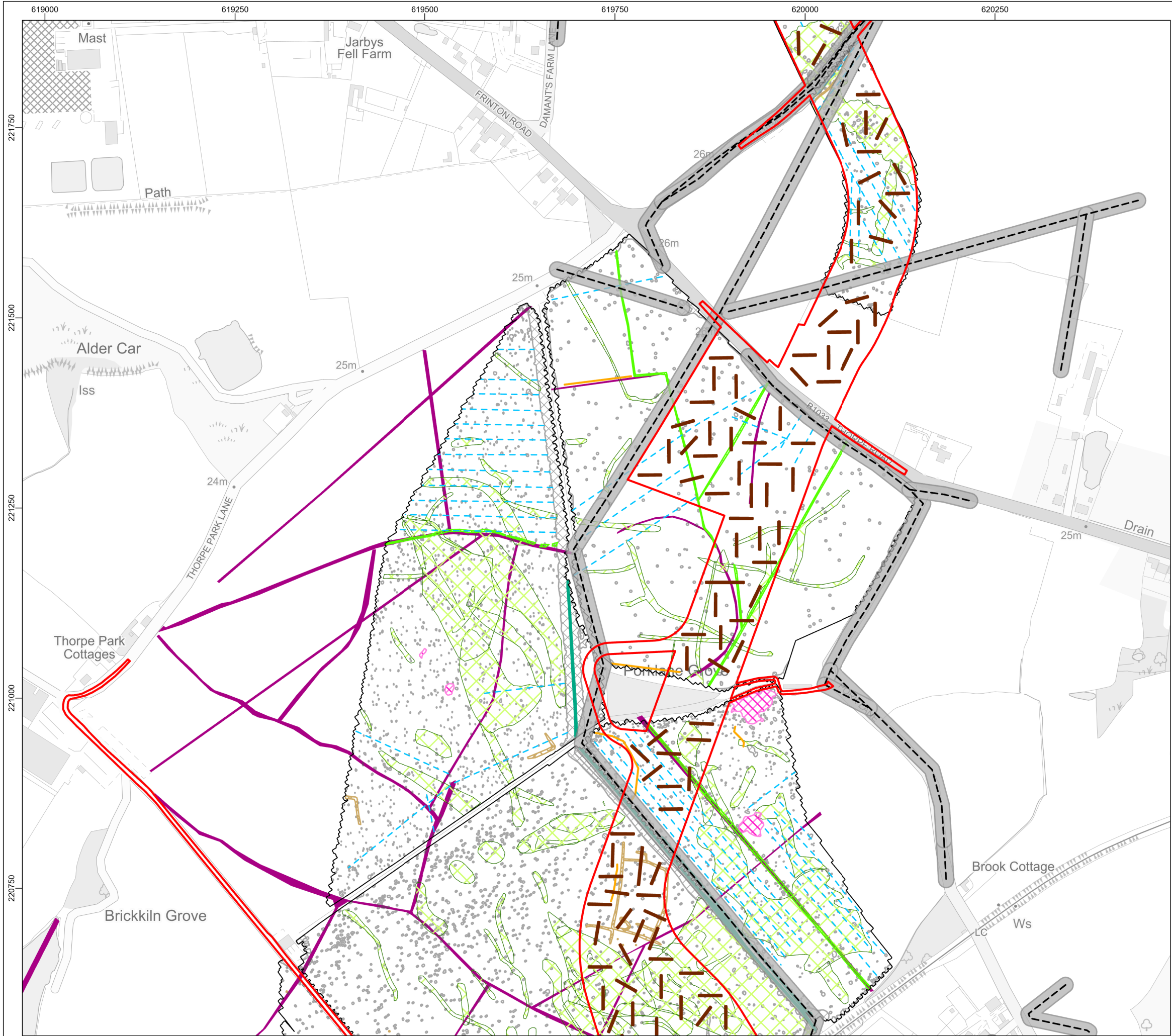
Rev	Date	Remarks	Drwn	Chkd
01	11/04/2025	First issue	FC	SM

Drawing Number	Figure Number
<b>PB9244-RHD-ZZ-ON-DR-GS-0661</b>	<b>6d</b>

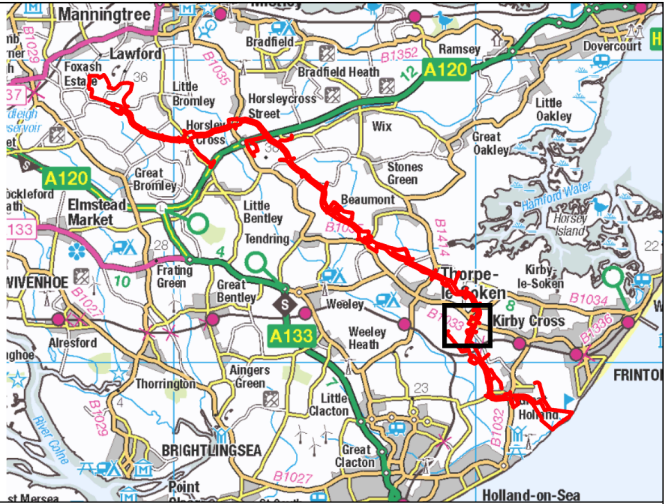
Scale	Plot Size	Datum	Projection
1:5,000	A3	OSGB36	BNG







File ref: C:\Users\305050\OneDrive - Royal HaskoningDHV\E02 GIS\02\_Shared\02\_Figures\12\_Examination\Deadline\_4\Archaeology\OutlineWSI.aprx



**Legend**

- Onshore Project Area
- Overhead Power Line
- Overhead Power Line 10m Buffer
- Phase 2 Trench
- APS Heritage Asset

**Geophysical Interpretation Survey Data**

- Detailed Survey Extent
- Trend
- Drain
- Ferrous
- Possible Archaeology
- Modern Service
- Former Field Boundary
- Increased Response
- Geology

0 50 100 200 Metres

N



Data Source: © Atkins, 2023. © Wessex Archaeology, 2025. © APS, 2022.  
© HaskoningDHV UK Ltd. 2025.  
Contains Ordnance Survey data © Crown copyright and database rights 2025.

Drawing Title

**Proposed Phase 2 Trench Plan**

Rev	Date	Remarks	Drwn	Chkd
01	11/04/2025	First issue	FC	SM

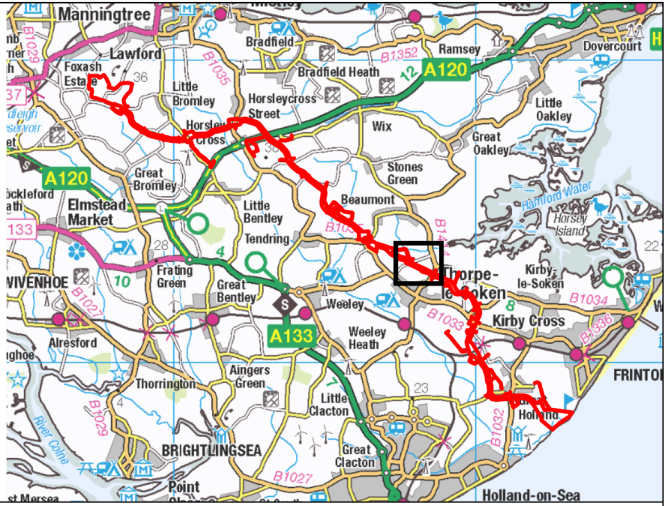
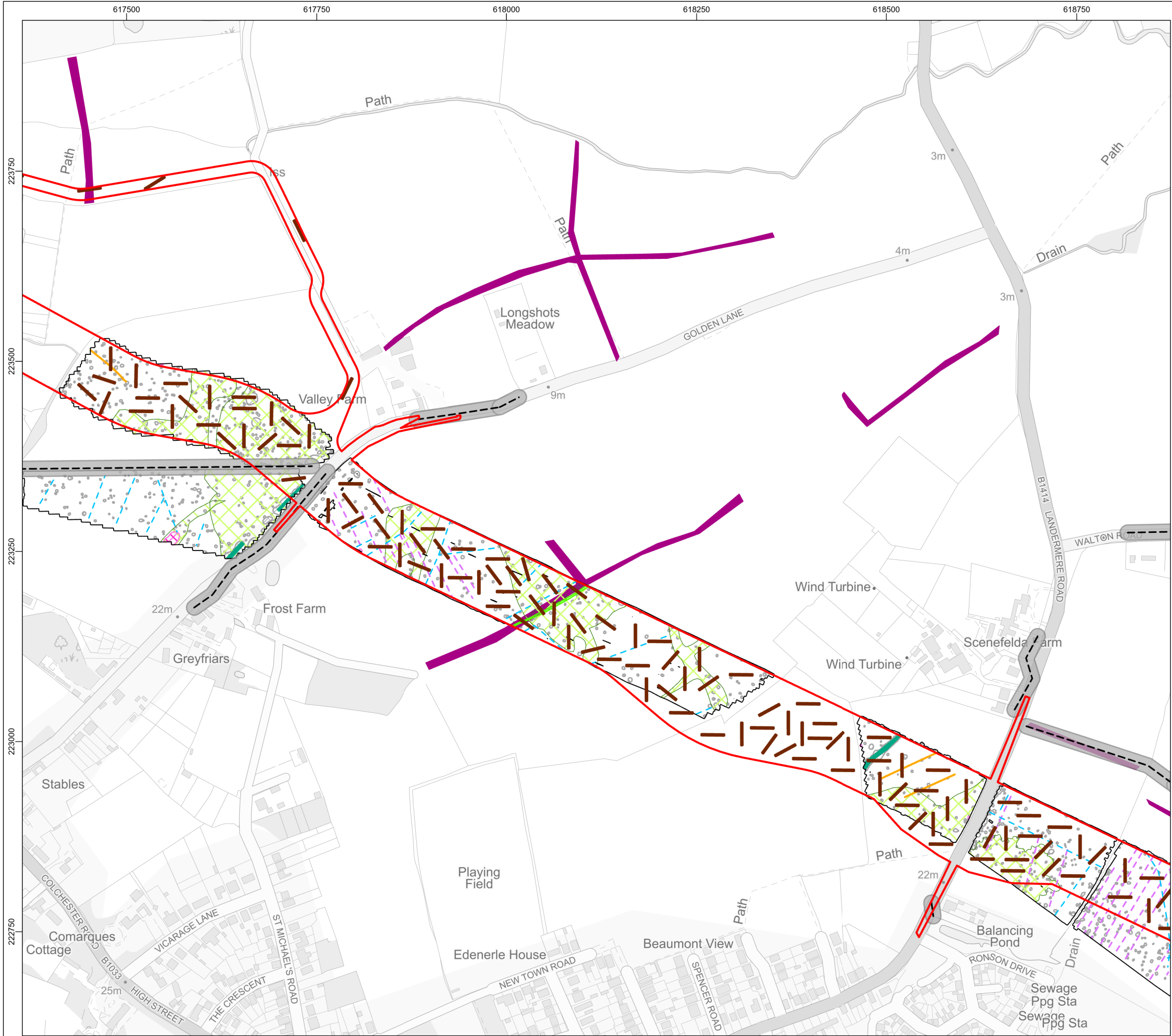
Drawing Number		Figure Number	
PB9244-RHD-ZZ-ON-DR-GS-0661		6e	
Scale	Plot Size	Datum	Projection
1:5,000	A3	OSGB36	BNG











**Legend**

- Onshore Project Area
- Overhead Power Line
- Overhead Power Line 10m Buffer
- Phase 2 Trench
- APS Heritage Asset

**Geophysical Interpretation Survey Data**

- Detailed Survey Extent
- Trend
- Drain
- Agricultural Feature
- Ferrous
- Modern Service
- Former Field Boundary
- Increased Response
- Geology

0 50 100 200 Metres

N



Data Source: © Atkins, 2023. © Wessex Archaeology, 2025. © APS, 2022.  
© HaskoningDHV UK Ltd. 2025.  
Contains Ordnance Survey data © Crown copyright and database rights 2025.

Drawing Title

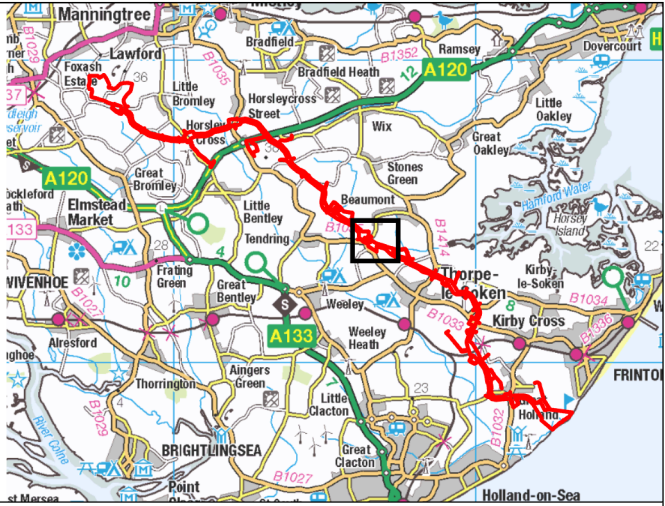
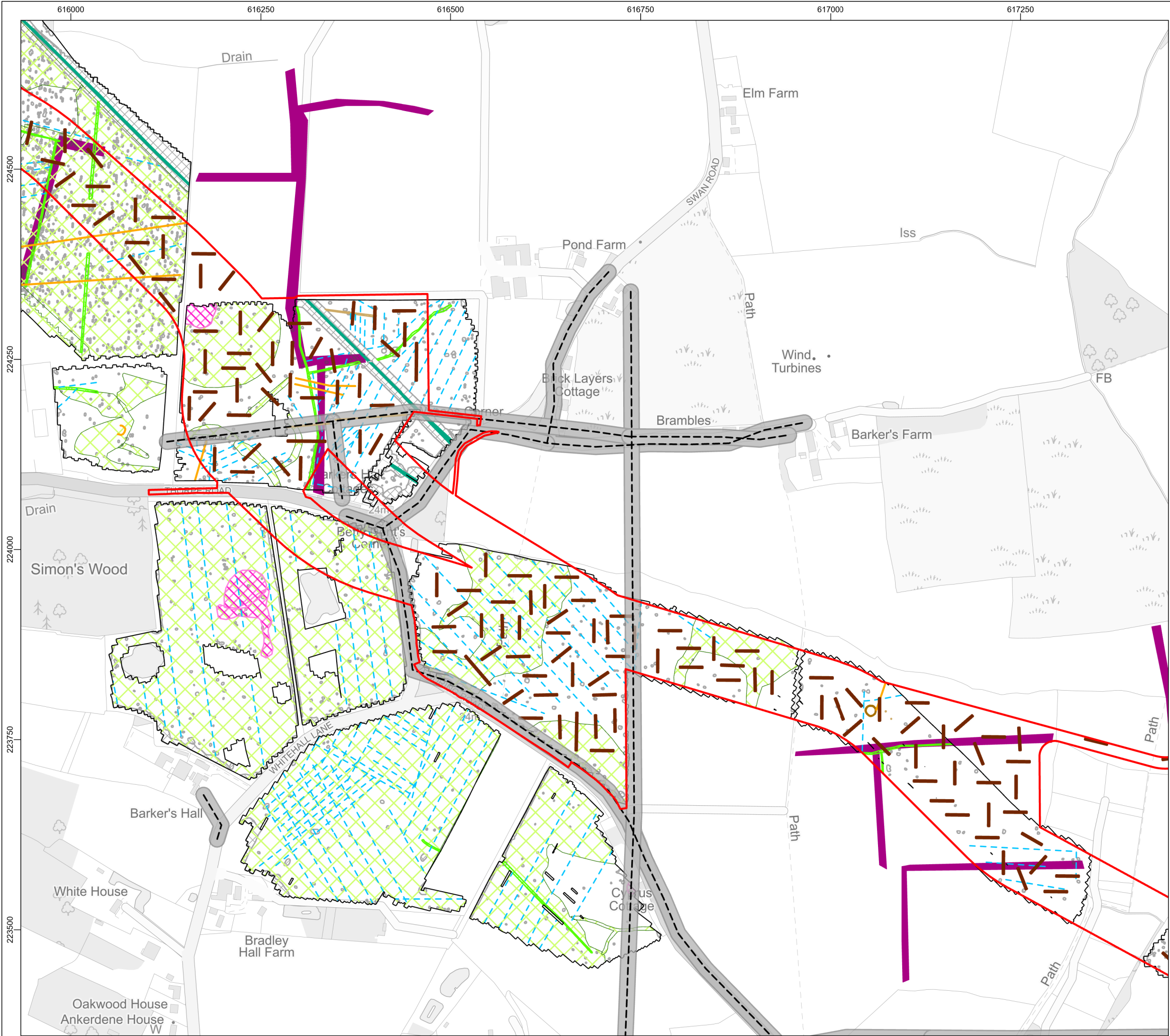
**Proposed Phase 2 Trench Plan**

Rev	Date	Remarks	Drwn	Chkd
01	11/04/2025	First issue	FC	SM

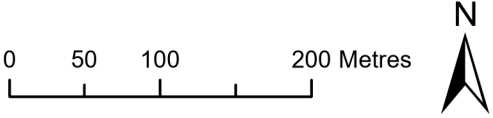
Drawing Number <b>PB9244-RHD-ZZ-ON-DR-GS-0661</b>		Figure Number <b>6g</b>	
Scale 1:5,000	Plot Size A3	Datum OSGB36	Projection BNG







- Legend**
- Onshore Project Area
  - Overhead Power Line
  - Overhead Power Line 10m Buffer
  - Phase 2 Trench
  - APS Heritage Asset
- Geophysical Interpretation Survey Data**
- Detailed Survey Extent
  - Trend
  - Drain
  - Ferrous
  - Archaeology
  - Possible Archaeology
  - Modern Service
  - Former Field Boundary
  - Increased Response
  - Geology



Data Source: © Atkins, 2023. © Wessex Archaeology, 2025. © APS, 2022.  
© HaskoningDHV UK Ltd. 2025.  
Contains Ordnance Survey data © Crown copyright and database rights 2025.  
Drawing Title

**Proposed Phase 2 Trench Plan**

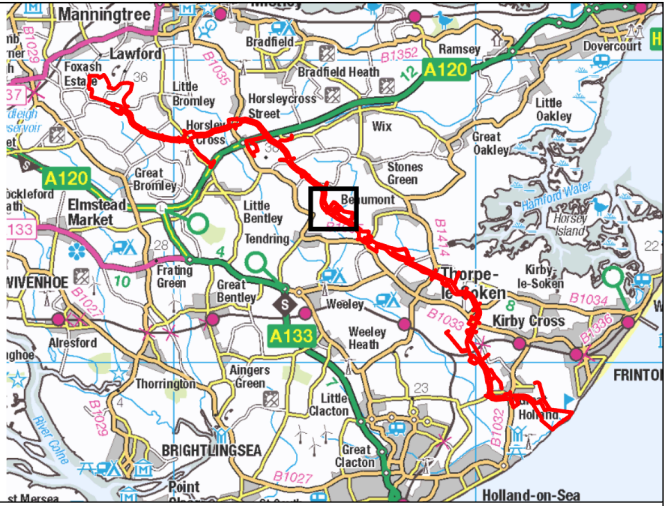
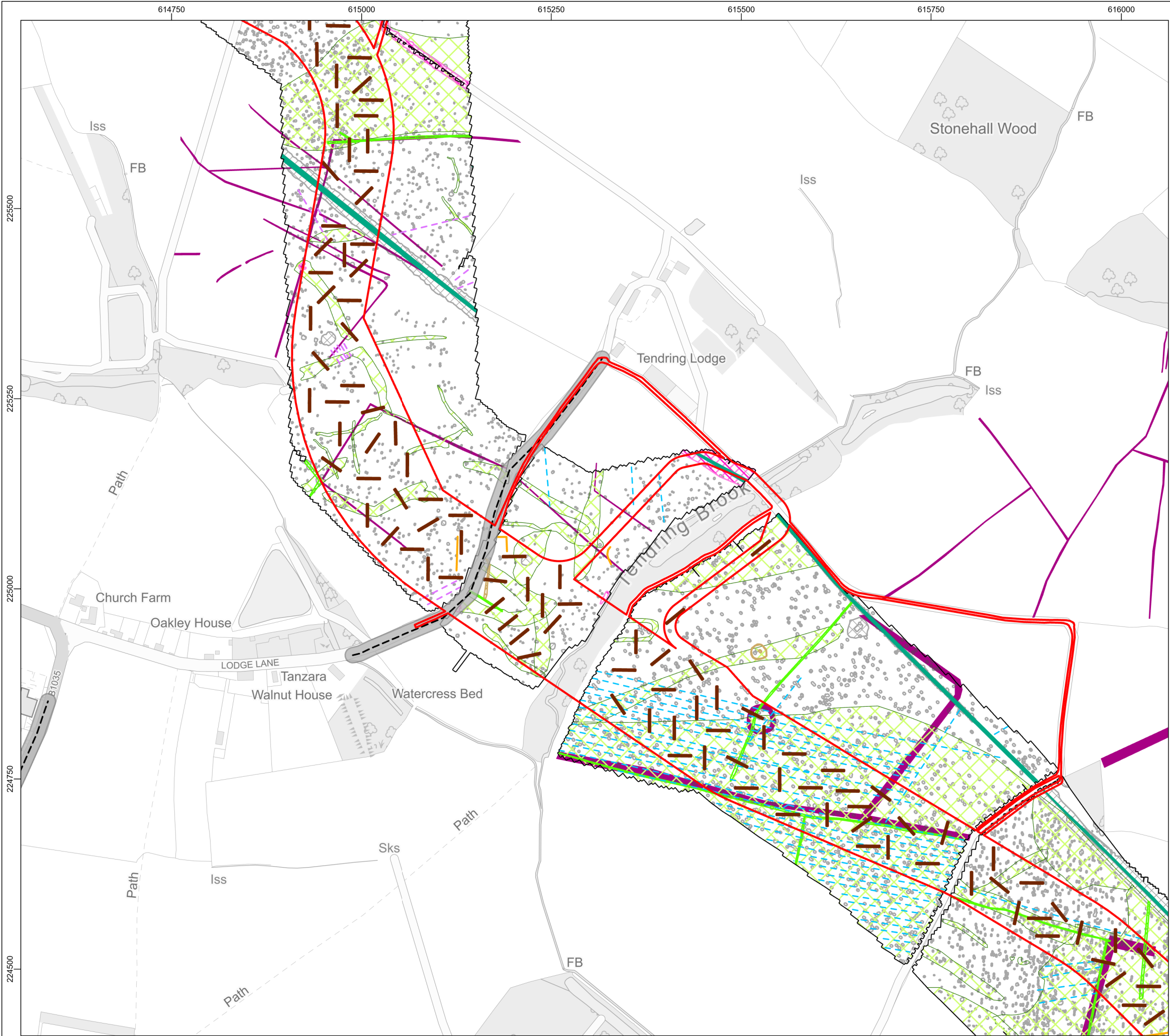
Rev	Date	Remarks	Drwn	Chkd
01	11/04/2025	First issue	FC	SM

Drawing Number	Figure Number
<b>PB9244-RHD-ZZ-ON-DR-GS-0661</b>	<b>6h</b>

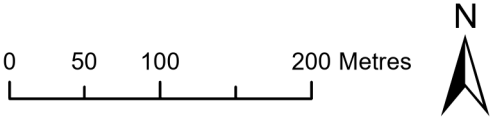
Scale	Plot Size	Datum	Projection
1:5,000	A3	OSGB36	BNG







- Legend**
- Onshore Project Area
  - Overhead Power Line
  - Overhead Power Line 10m Buffer
  - Phase 2 Trench
  - APS Heritage Asset
- Geophysical Interpretation Survey Data**
- Detailed Survey Extent
  - Trend
  - Drain
  - Agricultural Feature
  - Ferrous
  - Possible Archaeology
  - Modern Service
  - Former Field Boundary
  - Increased Response
  - Geology



Data Source: © Atkins, 2023. © Wessex Archaeology, 2025. © APS, 2022.  
© HaskoningDHV UK Ltd. 2025.  
Contains Ordnance Survey data © Crown copyright and database rights 2025.  
Drawing Title

**Proposed Phase 2 Trench Plan**

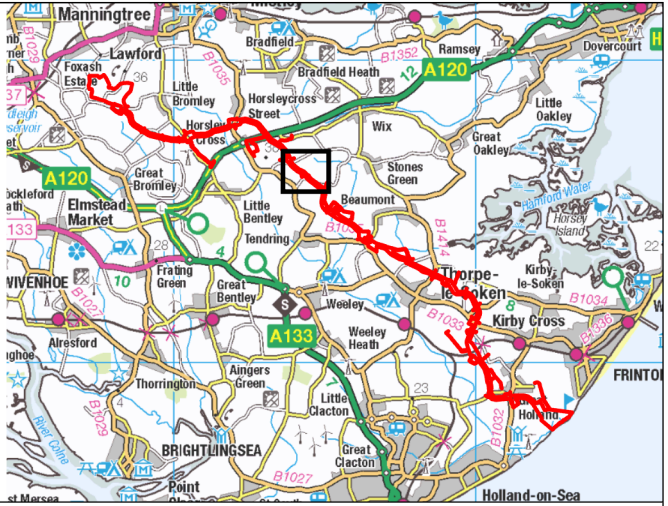
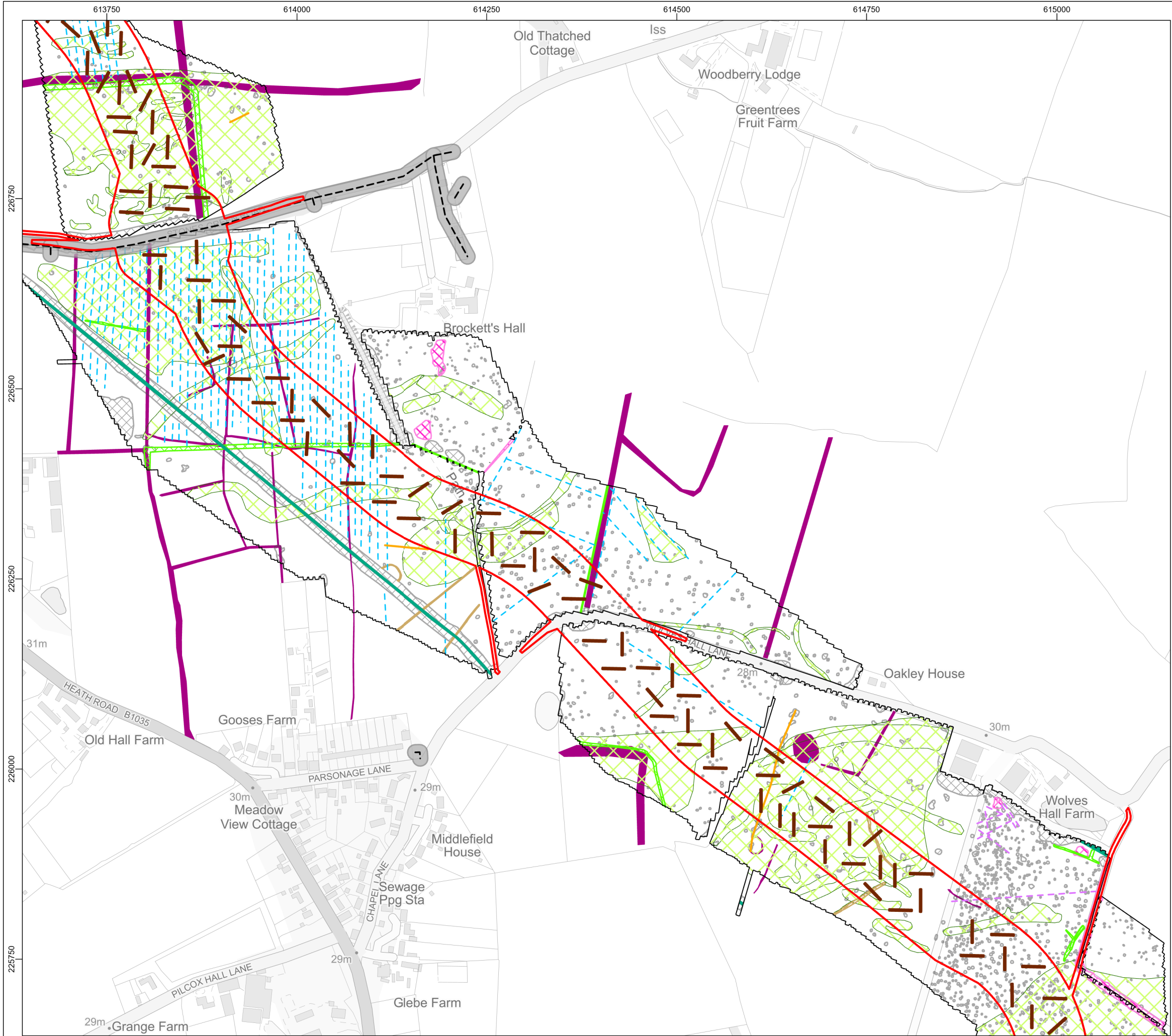
Rev	Date	Remarks	Drwn	Chkd
01	11/04/2025	First issue	FC	SM

Drawing Number	Figure Number
<b>PB9244-RHD-ZZ-ON-DR-GS-0661</b>	<b>6i</b>

Scale	Plot Size	Datum	Projection
1:5,000	A3	OSGB36	BNG







**Legend**

- Onshore Project Area
- Overhead Power Line
- Overhead Power Line 10m Buffer
- Phase 2 Trench
- APS Heritage Asset

**Geophysical Interpretation Survey Data**

- Detailed Survey Extent
- Trend
- Drain
- Agricultural Feature
- Ferrous
- Possible Archaeology
- Modern Service
- Former Field Boundary
- Increased Response
- Geology

0 50 100 200 Metres



N

Data Source: © Atkins, 2023. © Wessex Archaeology, 2025. © APS, 2022.  
© HaskoningDHV UK Ltd. 2025.  
Contains Ordnance Survey data © Crown copyright and database rights 2025.  
Drawing Title

**Proposed Phase 2 Trench Plan**

Rev	Date	Remarks	Drwn	Chkd
01	11/04/2025	First issue	FC	SM

Drawing Number <b>PB9244-RHD-ZZ-ON-DR-GS-0661</b>		Figure Number <b>6j</b>	
Scale 1:5,000	Plot Size A3	Datum OSGB36	Projection BNG











**NORTH FALLS**

*Offshore Wind Farm*



## **HARNESSING THE POWER OF NORTH SEA WIND**

*North Falls Offshore Wind Farm Limited*

*A joint venture company owned equally by SSE Renewables and RWE.*

*To contact please email [contact@northfallsoffshore.com](mailto:contact@northfallsoffshore.com)*

© 2024 All Rights Reserved

**North Falls Offshore Wind Farm Limited** Registered Address: Windmill Hill Business Park, Whitehill Way, Swindon, Wiltshire, SN5 6PB, United Kingdom  
Registered in England and Wales Company Number: 12435947